SITE DEVELOPMENT PLANS
FOR
COVINGTON FIRE STATION #23

C064 010
9155 HIGHWAY 36
COVINGTON, GA 30014
ZONING - CM - CORRIDOR MIXED USE

GSWCC CHECKLIST NUMBER (TYP) #

S H E E T I N D E X

Sheet Number	Sheet Title
CV-1.0	COVER SHEET
CV-1.1	GENERAL NOTES
S-1	SITE SURVEY
C-2.0	DEMOLITION AND REMOVAL PLAN
C-2.1	LAYOUT & STAKING PLAN
C-3.0	GRADING PLAN
C-4.0	STORM WATER MANAGEMNET PLAN
C-4.1	STORM WATER MANAGEMNET PROFILES
C-4.2	STORM WATER MANAGEMNET DETAILS
C-4.3	STORM WATER MANAGEMNET DETAILS
C-4.4	STORM WATER MANAGEMENT DETAILS
C-5.0	UTILITY PLAN
C-5.1	UTILITY DETAILS
C-5.2	UTILITY DETAILS
C-5.3	UTILITY DETAILS
C-6.0	EROSION, SEDIMENTATION, AND POLLUTION CONTROL NOTES
C-6.1	EROSION, SEDIMENTATION, AND POLLUTION CONTROL NOTES
C-6.2	INITIAL EROSION, SEDIMENTATION & POLLUTION CONTROL PLAN
C-6.3	INTERMEDIATE EROSION, SEDIMENTATION & POLLUTION CONTROL PLAN
C-6.4	FINAL EROSION, SEDIMENTATION & POLLUTION CONTROL PLAN
C-6.5	EROSION, SEDIMENTATION & POLLUTION CONTROL DETAILS
C-6.6	EROSION, SEDIMENTATION & POLLUTION CONTROL DETAILS
C-6.7	EROSION, SEDIMENTATION & POLLUTION CONTROL DETAILS
C-7.0	LANDSCAPE PLAN
C-7.1	LANDSCAPE DETAILS
C-8.0	SITE DETAILS

ALPHA SITE SET 06-26-2026

WATER SOURCE:

WSID NUMBER: 2170001
COVINGTON/NEWTON COUNTY WATER SYSTEM
CORNIISH CREEK WTF
11905 ALCOVY RD.
COVINGTON, GA 30014
PHONE: 770-784-2128

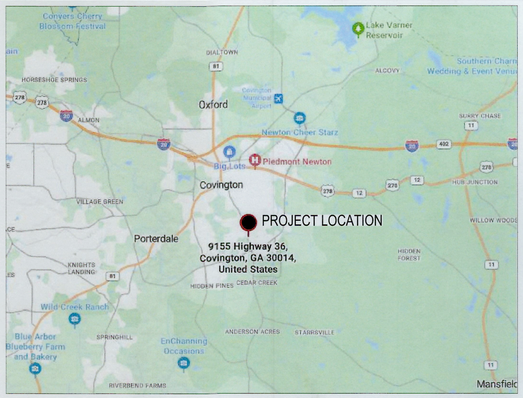

VICINITY MAP
NOT TO SCALE

GPS COORDINATES
N 33° 34' 29.7984" W - 83° 51' 2.3868"
N 33.574944 W -83.850663

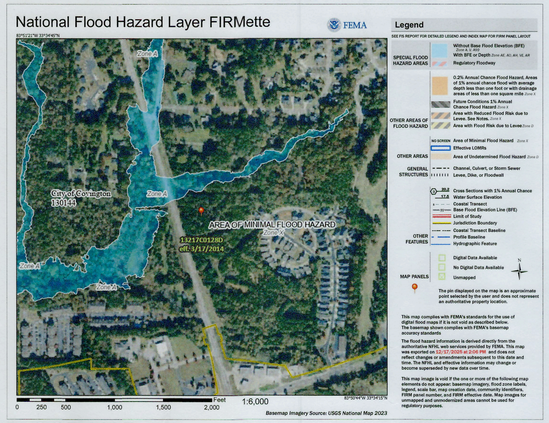

FLOOD MAP
NOT TO SCALE

LEGEND

STANDARD ABBREVIATIONS

APPROX = APPROXIMATE
BLDG = BUILDING
BM = BENCH MARK
C&G = CURB AND GUTTER
CI = CURB INLET
C.L. = CHAIN LINK
CMP = CORRUGATED METAL PIPE
CO = CLEAN OUT
CPP = CORRUGATED PLASTIC PIPE
CTF = CRIMP TOP FOUND
DB = DEED BOOK
DIA = DIAMETER
DS = DOWNSPOUT
DWCB = DOUBLE WING CATCH BASIN
ESMPC = EROSION, SEDIMENTATION, AND POLLUTION CONTROL
FDC = FIRE DEPARTMENT CONNECTION
FFE = FINISH FLOOR ELEVATION
FH = FIRE HYDRANT
FO = FIBER OPTIC
FT = FEET
GI = GRATE INLET
GM = GAS METER
GP = GUY POLE
GV = GAS VALVE
ICV = IRRIGATION CONTROL VALVE
E = INVERT ELEVATION
IMP = IMPERVIOUS
IPF = IRON PIN FOUND
JB = JUNCTION BOX
LIA = LOCAL ISSUING AUTHORITY
LP = LIGHT POLE
NTS = NOT TO SCALE
OHE = OVER HEAD POWER
PB = PLAT BOOK
PG = PAGE
P = PROPERTY LINE
POB = POINT OF BEGINNING
PP = POWER POLE
PVC = POLYVINYL CHLORIDE PIPE
RBF = REBAR FOUND
RCP = REINFORCED CONCRETE PIPE
R/W = RIGHT OF WAY
SMH = STORM MANHOLE
SS = SANITARY SEWER
SSMH = SANITARY SEWER MANHOLE
SWCB = SINGLE WING CATCH BASIN
TC = TRAFFIC CONTROL BOX
TMP = TAX MAP PARCEL
W = WATER
WM = WATER METER
WV = WATER VALVE

STANDARD SYMBOLS

BM = BENCH MARK
BM IDENTIFICATION
CO = CLEAN OUT
DS = DOWNSPOUT
FDC = FIRE DEPARTMENT CONNECTION
FH = FIRE HYDRANT
FO = FIBER OPTIC
GAS LINE
GM = GAS METER
GV = GAS VALVE
FENCE
GATE
GP = GUY POLE
GUY WIRE
H/C PARKING
ICV = IRRIGATION CONTROL VALVE
IPF = IRON PIN FOUND
LB = LIGHT BOX
LP = LIGHT POLE
POWER (OVERHEAD)
POWER (UNDERGROUND)
PB = POWER BOX
PM = POWER METER
PP = POWER POLE
SIGN
SMH = STORM MANHOLE
SS LINE
SSMH = SANITARY SEWER MANHOLE
TC = TRAFFIC CONTROL BOX
TELECOMM STRUCTURE
TELE PEDESTAL
TRAFFIC WIRE
TRANSFORMER
WATER LINE
WM = WATER METER
WV = WATER VALVE

CONSTRUCTION SEQUENCE SCHEDULE

LAND DISTURBING ACTIVITY SHALL NOT COMMENCE PRIOR TO A PRECONSTRUCTION MEETING WITH THE LOCAL ISSUING AUTHORITY.

MONTH 1 | MONTH 2 | MONTH 3 | MONTH 4 | MONTH 5 | MONTH 6 | MONTH 7 | ACTIVITY

NOTIFY INSPECTOR 24 HOURS PRIOR TO CONSTRUCTION:

BMP'S

INITIAL

- PRECONSTRUCTION MEETING WITH LOCAL ISSUING AUTHORITY
- PERFORM INITIAL MONITORING
- INSTALL CONSTRUCTION EXIT
- INSTALL INITIAL SILT FENCE (PERIMETER SILT FENCE LOCATIONS FIRST)
- PROVIDE ANY INITIAL MULCHING, GRASSING, OR OTHER GROUND COVER
- INSTALL TOPSOIL LOCATION SILT FENCE
- BEGIN CLEARING, GRUBBING, TOPSOILING, AND GRADING OPERATIONS WITHIN LIMITS OF DETENTION POND
- INSTALL DETENTION BASIN WITH SKIMMER OUTLET (INCLUDES STORM STRUCTURES OFSOFP)
- INSTALL APPROPRIATE VEGETATIVE AND STRUCTURAL BMPS (INLET / OUTLET PROTECTION, FI-Co, ETC.)
- INSTALL WHEEL WASH AND FUEL STORAGE LOCATION
- COORDINATE SITE REVIEW MEETING WITH ENGINEER AND LOCAL ISSUING AUTHORITY

INTERMEDIATE

- INSTALL STORM PIPE SYSTEMS WITH PROTECTED INLETS (SOZS)
- THROUGHOUT LAND DISTURBANCE PROCESS, MAINTAIN EX. BMPS (VEGETATIVE AND STRUCTURAL)
- THROUGHOUT LAND DISTURBANCE PROCESS, CONTINUE NPDES MONITORING AND REPORTING
- COORDINATE WITH UTILITY COMPANIES ON UTILITY / SLEEVE LOCATIONS
- BEGIN REMAINING CLEARING, GRUBBING, TOPSOILING, AND GRADING OPERATIONS
- INSTALL TOPSOIL AT STOCKPILE LOCATION. IMMEDIATELY GRASS / MULCH, INSTALL ANY REMAINING TOPSOIL LOCATION SILT FENCE
- PERFORM REMAINING GRADING (ADJUST STORM RISERS WITH GRADE CHANGE(S) AND ADJUST ALL SOZS)
- ALWERE ARE BROUGHT TO FINISH GRADE, GRASS / BLANKET ANY AREAS THAT ARE FINISH GRADE OR THAT WILL BE LEFT BARE FOR 7 DAYS
- EACH FILL SLOPE SHALL HAVE A DIVERSION AT THE TOP THAT IS MAINTAINED AND REINSTALLED AS THE SLOPE IS CONSTRUCTED
- CONTINUE FLOCCULANT / COAGULANT APPLICATIONS (EVERY 7 DAYS THROUGHOUT PROJECT)
- INSTALL REMAINING STORM SYSTEM(S) AS GRADES ARE ACHIEVED
- IMMEDIATELY INSTALL EACH STORM STRUCTURE WITH ASSOCIATED SOZS AND ADD FLOC LOGS TO EACH STORM STRUCTURE
- GRASS / MULCH / FI-Co DISTURBED AREAS AND INSTALL ASSOCIATED INTERMEDIATE BMP'S
- INSTALL SANITARY SEWER MAINS AND SERVICES
- GRASS / MULCH / FI-Co DISTURBED AREAS AND INSTALL ASSOCIATED INTERMEDIATE BMP'S
- INSTALL WATER SYSTEM
- GRASS / MULCH / FI-Co DISTURBED AREAS AND INSTALL ASSOCIATED INTERMEDIATE BMP'S
- INSTALL REMAINING UTILITIES (POWER, PHONE, CABLE, GAS, ETC.) WITH APPROPRIATE BMP'S
- INSTALL GAB THROUGHOUT PARKING AREA UP TO DESIGNATED LINE
- INSTALL REMAINING GAB
- BUILDING CONSTRUCTION
- GRASS / MULCH / FI-Co DISTURBED AREAS AND INSTALL ASSOCIATED INTERMEDIATE BMP'S
- INSTALL CURB AND GUTTER
- GRASS / MULCH / FI-Co DISTURBED AREAS AND INSTALL ASSOCIATED INTERMEDIATE BMP'S
- INSTALL PAVEMENT
- FINISH GRADE SHOULDERS AND STABILIZE DISTURBED AREAS WITH PERMANENT VEGETATION.
- CONTINUE TO APPLY FLOCCULENT / COAGULANT APPLICATIONS, MULCHING, AND GRASSING AT EACH STEP TO LIMIT SOIL EXPOSURE

FINAL

- THROUGHOUT LAND DISTURBANCE PROCESS, MAINTAIN EX. BMPS (VEGETATIVE AND STRUCTURAL)
- THROUGHOUT LAND DISTURBANCE PROCESS, CONTINUE NPDES MONITORING AND REPORTING
- COMPLETE PAVING OPERATIONS
- ACHIEVE FINAL SITE STABILIZATION
- COORDINATE SITE REVIEW MEETING WITH ENGINEER AND/OR LOCAL ISSUING AUTHORITY INSPECTOR
- CLEAN SILT FROM ALL STORM SYSTEMS (DISTRIBUTE ON SITE AND STABILIZE)
- REMOVE ANY TEMPORARY BMP PRACTICES ONCE SITE STABILIZATION IS ACHIEVED AND SIGNED OFF BY ENGINEER
- COORDINATE SITE REVIEW MEETING WITH ENGINEER FOR FINAL SITE APPROVAL

SITE WORK WILL BE COMPLETED AND PAVEMENT PAVER INSTALLED WITHIN 30 DAYS OF INSTALLATION OF BASE MATERIAL, IF NOT, SITE WILL BE STABILIZED WITH TEMPORARY GRASSING.

SITE INFORMATION

PROJECT CONSISTS OF THE CONSTRUCTION OF A FIRE STATION WITH ADMINISTRATIVE OFFICES AND TWO ADDTIONAL OFFICES FOR LEASE TO OTHER EMERGENCY SERVICES.

ZONING (PER LOCAL JURISDICTION)	CM- CORRIDOR MIXED USE
LOCAL JURISDICTION	CITY OF COVINGTON
PROPERTY AREA	2.997 AC
DISTURBED AREA	3.08 AC (0.46 AC OF R/W)
MINIMUM LOT SIZE	N/A
MINIMUM LOT WIDTH	50'
MINIMUM FRONT SETBACK	20'
MINIMUM SIDE SETBACK	10' OR 0'
MINIMUM REAR SETBACK	20'
MINIMUM OPEN SPACE	20%
MAXIMUM IMPERVIOUS	90% (PROPOSED 43.26%)

MISCELLANEOUS INFORMATION

SIGNAGE	SIGNAGE SHALL BE HANDLED UNDER A SEPARATE PERMIT
SITE LIGHTING	SITE LIGHTING IS NOT A PART OF THE CIVIL PLANS (SITE WORK CONSTRUCTION DRAWINGS).
SOIL SERIES	PACOLET SANDY LOAM, 6 TO 10 PERCENT SLOPES PACOLET SANDY LOAM, 10 TO 15 PERCENT SLOPES PACOLET-URBAN LAND COMPLEX, 10 TO 25 PERCENT SLOPES TOCCOA AND CONGAREE SOILS, FREQUENTLY FLOODED
FLOOD PLAIN	THERE IS ZONE A FLOODPLAIN ALONG THE NORTHERN EDGE OF THIS PROPERTY AS PER FIRM PANEL 13217C0128D DATED 3/17/2014. NO WORK IS BEING DONE WITHIN A FLOODPLAIN. THE PROPERTY SHOWN HEREON LIES WITHIN ZONE X AND IS NOT WITHIN A SPECIAL FLOOD HAZARD AREA.
STATE WATERS	THERE ARE NO STATE WATERS PRESENT ON THIS SITE. THERE ARE STATE WATERS PRESENT WITHIN 200' OF THIS SITE THERE ARE NO STREAM BUFFERS ON THIS PROPERTY
HYDROLOGY	THE PROPOSED SITE CONTAINS (1) OVERALL POST DEVELOPMENT DETENTION BASIN THAT GENERALLY FLOWS FROM SOUTHEAST TO NORTHWEST TO A PROPOSED DRY DETENTION BASIN. A STORM WATER SYSTEM WILL CONVEY SURFACE WATER RUNOFF TO THE POND TO REDUCE THE POST DEVELOPMENT PEAK FLOW RATES TO LESS THAN PRE DEVELOPMENT PEAK FLOW RATES FOR THE 1-YEAR THROUGH 100-YEAR STORM EVENTS FOR THE DELINEATED BASIN AT THE STUDY POINT. WATER QUALITY MEASURES WILL BE PROVIDED THROUGH THE USE OF A PROPRIETARY WATER QUALITY BOX. CHANNEL PROTECTION MEASURES WILL BE PROVIDED WITHIN THE DETENTION BASIN AND PROPOSED OUTLET CONTROL STRUCTURE.
WETLANDS	THERE ARE NO WETLANDS BEING DISTURBED ON THIS SITE.
	THE DESIGN PROFESSIONAL, WHOSE SEAL APPEARS HEREON, CERTIFIES THE FOLLOWING: 1) THE NATIONAL WETLANDS INVENTORY MAPS HAVE BEEN CONSULTED AND, 2) THE APPROPRIATE PLAN SHEET DOES INDICATE WETLANDS AS SHOWN ON THE MAP, AND 3) IF WETLANDS ARE INDICATED, THE LAND OWNER OR DEVELOPER HAS BEEN ADVISED THAT LAND DISTURBANCE OF PROTECTED WETLANDS SHALL NOT OCCUR UNLESS APPROPRIATE FEDERAL WETLANDS ALTERATION (SECTION 404) PERMIT HAS BEEN OBTAINED.
	IF WETLANDS ARE IMPACTED BY THIS DEVELOPMENT, A CORPS OF ENGINEERS PERMIT SHALL BE OBTAINED PRIOR TO DISTURBANCE. ONCE ATTAINED, A COPY OF THE WETLAND PERMIT SHALL BE KEPT ON SITE AT ALL TIMES. UPON THE CORPS OF ENGINEERS APPROVAL, A SEPARATE COPY OF THE PERMIT SHALL BE SUBMITTED TO THE LIA.

OWNER/DEVELOPER
COMPANY: CITY OF COVINGTON
ADDRESS: 11234 ALCOVY RD
COVINGTON, GA 30014
PHONE: 678-342-8790
CONTACT: TRUDY HENRY
EMAIL:
TRUDY.HENRY@COVINGTON-NEWTON911.COM

CONTRACTOR
COMPANY: SUNBELT BUILDERS
ADDRESS: 10641 HIGHWAY 36
COVINGTON, GA 30014
CONTACT: MIKE MCCRORY
PHONE: 404-644-2939
EMAIL: MMCCRORY@SUNBELTBUILDERS.COM

SURVEYOR
COMPANY: GEORGIA CIVIL, INC.
ADDRESS: P.O. BOX 896 MADISON, GA 30650 PHONE: 706.342.1104
CONTACT: BRIAN SLATE
EMAIL: BSLATE@GEORGIACIVIL.COM

SITE DESIGNER
COMPANY: GEORGIA CIVIL, INC.
ADDRESS: P.O. BOX 896
MADISON, GA 30650
PHONE: 706.342.1104

JASON P. BROWN
LEVEL II CERTIFIED DESIGN PROFESSIONAL
#53274 - EXP. 05.01.2029

24-HOUR CONTACT
MIKE MCCRORY
404-644-2939

GEORGIA811 www.Georgia811.com
Contact 811 before you dig

Utilities/Services shown are for Contractors' convenience. Items are shown schematically and neither the site design professional nor the owner assumes any responsibility for variances in their actual location. This plan may not show and/or may incorrectly show utilities located on site. Contractor shall be responsible to locate and use the services of a private utility locator firm during the entire course of work and shall pay for said services. Contractor shall locate utilities prior to any disturbance (including field verifying location and depth of utilities that are to be saved and protected). Contractor shall notify the site design professional of any utility conflicts prior to installation of new utilities, grading, etc. The Contractor, at their expense, shall be responsible to repair, replace and/or relocate, as necessary, any utilities damaged, whether shown or not. Abandonment, relocation, etc. of utilities shall be coordinated with the respective utility company.

georgia civil
CIVIL ENGINEERING
LANDSCAPE ARCHITECTURE
LAND SURVEYING
311 N. Main St, Ste. 101, Unit C
P.O. Box 896 | Madison, GA 30650
P: 706.342.1104
www.georgiacivil.com

Professional Seal

GEORGIA REGISTERED NO. PE031684 PROFESSIONAL ENGINEER JASON P. BROWN

Project Information

COVINGTON FIRE STATION #23
9155 HIGHWAY 36
COVINGTON, GA 30014
ZONING: CM - CORRIDOR MIXED USE

City of Covington Engineering Dept. Approved Date: 6/6/2026

LDA COM
P26-014
9155 HWY 36
COV FIRE STATION 23

DRAWING DATE:	5/15/2026
DRAWN BY:	DLD
CHECKED BY:	JPB

REVISIONS

DATE:	DESCRIPTION:
5/15/2026	ADD. COMMENTS

© Copyright 2026 georgia civil, inc.
This document and its reproduction are the property of Georgia Civil, Inc. and may not be reproduced, published, or used in whole or in part without the written consent of Georgia Civil, Inc.

Sheet Title
COVER SHEET

RECEIVED MAY 18 2026 BY:

Sheet Number
CV-1.0

GENERAL NOTES:

1. ALL UTILITY INSTALLATION SHALL BE IN ACCORDANCE WITH CITY OF COVINGTON WATER AND SEWER STANDARDS AND SPECIFICATIONS. CONTRACTOR IS RESPONSIBLE FOR OBTAINING AND REVIEWING SAID STANDARDS AND SPECIFICATIONS.
2. NOTIFY CITY OF COVINGTON INSPECTION 24 HRS BEFORE BEGINNING OF CONSTRUCTION.
3. CONTRACTOR SHALL THOROUGHLY REVIEW CONSTRUCTION PLANS AND BE FAMILIAR WITH EXISTING CONDITIONS BY SITE VISITATION, PRIOR TO FORMULATING BID.
4. CONTRACTOR SHALL VERIFY CONDITIONS AND DIMENSIONS BEFORE PROCEEDING WITH CONSTRUCTION. ANY DISCREPANCY FOUND IN THIS SET SHALL BE REFERRED TO THE SITE DESIGN PROFESSIONAL OF THE CONTRACTOR FOR CLARIFICATION BEFORE PROCEEDING WITH THE WORK. CONTRACTOR SHALL ASSUME RESPONSIBILITY FOR DISCREPANCIES WHICH ARE NOT REPORTED.
5. CONSTRUCTION SHALL MEET OR EXCEED CITY OF COVINGTON MINIMUM STANDARDS AND SPECIFICATIONS.
6. CONTRACTOR SHALL ADHERE TO NORMAL WORKING HOURS AS PER CITY OF COVINGTON ORDINANCES. CONSTRUCTION OUTSIDE OF NORMAL WORKING HOURS, MAY BE ALLOWED UPON PRIOR APPROVAL BY CITY OF COVINGTON.
7. THE CONTRACTOR SHALL DESIGN, CONSTRUCT AND MAINTAIN ALL SAFETY DEVICES, INCLUDING SHORING, AND SHALL ADHERE TO FEDERAL, STATE, COUNTY AND LOCAL LAWS, ORDINANCES, AND REGULATIONS WHICH IN ANY MANNER AFFECT THE CONDUCT OF THE WORK, INCLUDING, BUT NOT LIMITED TO, INITIATING, MAINTAINING, AND SUPERVISING SAFETY PRECAUTIONS AND PROGRAMS IN CONNECTION WITH THE WORK. (I.E. THE REQUIREMENTS OF APPLICABLE REGULATIONS OF THE OCCUPATIONAL SAFETY AND HEALTH ADMINISTRATION (OSHA)). CONTRACTOR AGREES THAT HE SHALL ASSUME SOLE AND COMPLETE RESPONSIBILITY FOR JOB SITE CONDITIONS DURING THE COURSE OF CONSTRUCTION OF THE PROJECT, INCLUDING SAFETY OF PERSONS AND PROPERTY; THAT THIS REQUIREMENT SHALL APPLY CONTINUOUSLY AND NOT BE LIMITED TO NORMAL WORKING HOURS; AND THAT THE CONTRACTOR SHALL DEFEND, INDEMNIFY AND HOLD CITY OF COVINGTON AND ITS AGENTS, THE OWNER AND THE SITE DESIGN PROFESSIONAL HARMLESS FROM ANY AND ALL LIABILITY, REAL OR ALLEGED, IN THE CONNECTION WITH THE PERFORMANCE OF WORK ON THIS PROJECT.
8. THE CONTRACTOR SHALL BE RESPONSIBLE AND SHALL TAKE NECESSARY PRECAUTIONS TO PREVENT PUBLIC TRESPASS ONTO AREAS WHERE IMPOUNDED WATER CREATES A HAZARDOUS CONDITION.
9. DO NOT BREAK THESE DOCUMENTS INTO PARTS AND SUB-PARTS. THE SITE DESIGN PROFESSIONAL AND OWNER ASSUMES NO RESPONSIBILITY FOR THE SEPARATION OF THESE DOCUMENTS BY ANY ENTITY OR THE CONTRACTOR'S AGENTS. EACH CONTRACTING ENTITY SHALL BE RESPONSIBLE FOR ALL OF THE WORK RELATED TO THEIR TRADES WHEREVER IT MAY BE SHOWN WITHIN THE CONTRACT DOCUMENT PACKAGES.
10. NO WORK SHALL BE PERFORMED WITHIN GEORGIA DEPARTMENT OF TRANSPORTATION RIGHT OF WAY (IF APPLICABLE) UNTIL PERMIT(S) (INCLUDING GEORGIA DEPARTMENT OF TRANSPORTATION UTILITY ENCROACHMENT PERMIT) ARE OBTAINED FROM GEORGIA DEPARTMENT OF TRANSPORTATION AND ON SITE.
11. BARRICADES, SUFFICIENT LIGHTS, TRAFFIC SAFETY SIGNS, AND OTHER TRAFFIC CONTROL MEASURES AS DEEMED NECESSARY FOR THE PROTECTION AND SAFETY OF THE PUBLIC SHALL BE PROVIDED AND MAINTAINED THROUGHOUT CONSTRUCTION ON ROADS ACCESSED BY THE GENERAL PUBLIC.
12. SIGNS (LOCATION, NUMBER, AND SIZE) ARE NOT APPROVED UNDER THIS DEVELOPMENT PERMIT, A SEPARATE PERMIT IS REQUIRED FOR EACH SIGN.
13. NO CERTIFICATE OF OCCUPANCY SHALL BE ISSUED UNTIL SITE IMPROVEMENTS ARE COMPLETE.
14. ACCESS TO BUILDINGS DURING CONSTRUCTION SHALL BE MAINTAINED AND OPEN TO EMERGENCY VEHICLES AT ALL TIMES, THROUGH THE USE OF EXISTING OR TEMPORARY ROADS, DRIVES, AND/OR WALKS.
15. SITE LIGHTING SHALL BE FULLY SHIELDED. SITE LIGHTING IS TO BE DESIGNED BY OTHERS.
16. ALL WORK SHALL COMPLY WITH APPLICABLE FEDERAL, STATE, COUNTY, AND LOCAL CODES AND ALL NECESSARY LICENSES AND PERMITS SHALL BE OBTAINED BY CONTRACTOR.
17. CONTRACTOR IS RESPONSIBLE FOR QUANTITY TAKE OFFS AND ESTIMATING ALL QUANTITIES FOUND WITHIN THE SITE WORK CONSTRUCTION DRAWINGS. ANY QUANTITY TAKE OFFS OR ESTIMATES PROVIDED BY THE SITE DESIGN PROFESSIONAL ON THESE DOCUMENTS OR OTHERWISE SHALL BE VERIFIED BY THE CONTRACTOR BY PERFORMING HIS/HER OWN QUANTITY TAKE OFF AND/OR ESTIMATE. ANY COST FOR ANY DISCREPANCY IN QUANTITY TAKE OFF OR ESTIMATE PROVIDED BY SITE DESIGN PROFESSIONAL AND REQUIRED CONSTRUCTION QUANTITIES SHALL BE SOLELY THE RESPONSIBILITY OF THE CONTRACTOR AT NO ADDITIONAL COST TO THE SITE DESIGN PROFESSIONAL AND/OR OWNER AND/OR OWNER'S REPRESENTATIVE.

DEMOLITION REQUIREMENTS:

1. THE CONTRACTOR SHALL INSPECT ALL STRUCTURES, FACILITIES, AND AREAS SLATED FOR DEMOLITION TO GAIN A FULL UNDERSTANDING OF THE WORK REQUIRED. THE CONTRACTOR SHALL TAKE WHATEVER MEASURES NECESSARY TO PROTECT THE ADJACENT PROPERTIES, STRUCTURES AND OTHER AREAS SLATED TO REMAIN, WHETHER EMPLOYEES AND SUBSEQUENT WORK. THE CONTRACTOR'S EMPLOYEES AND SUBCONTRACTORS SHALL BE TRAINED IN THE SAFE METHODS AND SUBSEQUENT WORK. THE OWNER, CLIENT AND SITE DESIGN PROFESSIONAL ARE NOT RESPONSIBLE FOR THE CONDITION OF THE BUILDINGS, FACILITIES, OR OTHER AREAS SLATED FOR DEMOLITION.
2. THE CONTRACTOR SHALL OBTAIN WRITTEN PERMISSION FROM THE OWNER TO DEMOLISH ANY STRUCTURE ON THE SITE BEFORE PROCEEDING WITH WORK.
3. ALL WORK PERFORMED ON THE SITE SHALL ADHERE TO ALL (OSHA) OCCUPATIONAL SAFETY AND HEALTH ADMINISTRATION SAFETY STANDARDS.
4. ALL MATERIALS NOT SLATED FOR REUSE SHALL BE DISPOSED OF OFF SITE IN A LEGAL MANNER. THE CONTRACTOR MAY SALVAGE ALL MATERIALS NOT DESIGNATED BY THE OWNER TO BE SAVED. THE CONTRACTOR SHALL BE RESPONSIBLE TO REMOVE AND STORE SAFELY ALL MATERIALS SLATED TO BE SAVED OR REUSED. THE CONTRACTOR SHALL DOCUMENT EXISTING CONDITIONS USING PHOTOGRAPHS PRIOR TO START OF WORK. THE CONTRACTOR SHALL BE RESPONSIBLE FOR ALL COSTS TO REPAIR OR REPLACE MATERIALS DAMAGED DUE TO HIS WORK OR FAILURE TO PROTECT THROUGHOUT THE DURATION OF HIS CONTRACT.
5. THE CONTRACTOR SHALL BE RESPONSIBLE FOR COORDINATING WITH ALL APPROPRIATE UTILITY OWNERS, OPERATORS AND USERS PRIOR TO DISCONNECTION AND DEMOLITION. ALL WORK SHALL BE DONE IN ACCORDANCE WITH ALL PLUGS, STOPS, AND CAPS SHALL BE PER AGENCIES REQUIREMENTS AND IF NONE EXIST THEN A 3000 PSI CONCRETE PLUG WITH A THICKNESS EQUAL TO THE DIAMETER OF THE PIPE SHALL BE USED.
6. THE CONTRACTOR SHALL NOTIFY THE OWNER IMMEDIATELY AND STOP ALL WORK IN AREAS WHERE HAZARDOUS MATERIALS ARE DISCOVERED, WHEN REQUIRED. THE CONTRACTOR SHALL NOTIFY THE APPROPRIATE ENVIRONMENTAL AND HEALTH AGENCIES. THE CONTRACTOR SHALL FLAG OFF ALL ACCESS WITH SUFFICIENT FLAGGING THAT THERE IS AN APPARENT WARNING OF THE PRESENCE OF HAZARDOUS MATERIALS.
7. NO BURNING, EXPLOSIVES OR OTHER POTENTIALLY DANGEROUS METHODS OF DEMOLITION SHALL BE ALLOWED UNLESS WRITTEN PERMISSION IS GRANTED BY THE OWNER AND ALL APPROPRIATE PERMITS ARE GRANTED.
8. THE CONTRACTOR SHALL PROVIDE WHAT EVER SAFETY EQUIPMENT AND DEVICES ARE NECESSARY TO PROTECT THE ADJACENT PROPERTIES, STRUCTURES AND OTHER AREAS SLATED TO REMAIN. THE CONTRACTOR SHALL BE RESPONSIBLE FOR ALL COSTS TO REPAIR OR REPLACE ANY DAMAGE CAUSED BY HIS/HER WORK. THIS SHALL ALSO INCLUDE EROSION CONTROL, DUST CONTROL AND SETTLEMENT.
9. ALL AREAS SHALL BE BROUGHT BACK TO THEIR ORIGINAL GRADE OR THAT OF THE SURROUNDING AREA, WHICH EVER IS CLOSER TO THE FINAL GRADES OF THE PROJECT FOR THAT AREA. ALL TEMPORARY SLOPES SHALL NOT EXCEED 3 HORIZONTAL TO 1 VERTICAL. ALL AREAS REQUIRING FILL SHALL BE COMPACTED TO THE REQUIREMENTS OF THE AREA BUT IN NO CASE LESS THAN 90% OF MODIFIED PROCTOR (ASTM D 1557).
10. THE CONTRACTOR SHALL PROVIDE NECESSARY EROSION CONTROL MEASURES DURING THE DEMOLITION AND REMOVAL OF EXISTING SITE FEATURES.
11. THE CONTRACTOR SHALL MAINTAIN POSITIVE DRAINAGE AWAY FROM BUILDINGS AT ALL TIMES.
12. EXISTING BUILDINGS, APPURTENANCES, CANOPIES AND FOUNDATIONS ON THE PROPERTY SHALL BE PROTECTED UNLESS OTHERWISE NOTED.
13. THE CONTRACTOR SHALL MAINTAIN SAFE, CLEARLY MARKED PEDESTRIAN ACCESS ROUTES TO BUILDING ENTRANCES THROUGHOUT ALL PHASES OF CONSTRUCTION. ACCESS TO BUILDINGS SHALL BE MAINTAINED AT ALL TIMES.
14. SERVICES SHOWN ARE TO ASSIST CONTRACTOR IN LOCATING UTILITIES. ITEMS ARE SHOWN SCHEMATICALLY AND NEITHER THE ARCHITECT, SITE DESIGN PROFESSIONAL, NOR THE OWNER ASSUMES ANY RESPONSIBILITY FOR VARIANCES IN THE ACTUAL LOCATION OF THE EXISTING UTILITIES.
15. THE CONTRACTOR SHALL REPAIR OR REPLACE AS NECESSARY ANY UTILITIES DAMAGED, WHETHER SHOWN ON THESE PLANS OR NOT, AT NO ADDITIONAL COST TO THE CONTRACT.
16. EXISTING UTILITY APPURTENANCES (CLEAN OUTS, VALVE/METER BOXES AND/OR COVERS, MANHOLES, ETC.) LOCATED WITHIN THE LIMITS OF CONSTRUCTION SHALL BE RELOCATED AS NECESSARY OR ADJUSTED TO FINISHED GRADE AT THE EXPENSE OF THE CONTRACTOR.
17. THE CONTRACTOR SHALL IMMEDIATELY NOTIFY THE UTILITY PROVIDER OF DAMAGE TO ANY ACTIVE UTILITY AND PROVIDE CORRECTIVE MEASURES AS DIRECTED BY THE UTILITY PROVIDER AT NO ADDITIONAL COST TO THE CONTRACT.
18. EXISTING ITEMS TO REMAIN WITHIN THE PROJECT LIMITS SHALL BE RETAINED IN PLACE AND PROTECTED FROM DAMAGE DURING CONSTRUCTION, UNLESS OTHERWISE NOTED OR DIRECTED BY THE OWNER AND/OR THE OWNER'S REPRESENTATIVE.
19. ALL DISPOSAL SHALL COMPLY WITH ALL FEDERAL, STATE, AND LOCAL CODES.
20. THERE SHALL BE NO ON SITE BURIAL.
21. WORK DONE AHEAD OF SCHEDULE OR FOR TEMPORARY PROVISIONS SHALL HAVE EXISTING DISTURBED SURFACES PATCHED TO MATCH ORIGINAL CONDITIONS UNTIL NEW CONSTRUCTION REPLACES SUCH REPAIRS OR MODIFICATIONS.
22. PAVEMENT AREAS TO BE SAWED SHALL BE ABRASION SAW CUT PRIOR TO DEMOLITION. FAILURE TO PROVIDE A CLEAN EDGE MAY RESULT IN ADDITIONAL DEMOLITION AND NEW PAVEMENT INSTALLATION PAID FOR AND EXECUTED BY THE CONTRACTOR.
23. LIMITS OF CURB AND GUTTER DEMOLITION ARE SUBJECT TO THE NEAREST CONSTRUCTION JOINT. CURB AND GUTTER AND WALKS SHALL BE REPAIRED TO THE NEAREST CONSTRUCTION JOINT.
24. THE CONTRACTOR SHALL COORDINATE WITH THE OWNER FOR THE REMOVAL OF EXISTING LANDSCAPE MATERIALS OR SITE FEATURES WHICH THE OWNER ELECTS TO RETAIN.
25. DEMOLITION WITHIN THE DRIP-LINE OF EXISTING SPECIMEN TREES SHALL BE ACCOMPLISHED UTILIZING MANUAL PROCEDURES WITHOUT DAMAGING THE ROOT SYSTEM OF THE TREE(S).
26. THE CONTRACTOR SHALL NOT CONSIDER DEMOLITION DESIGNATIONS AND NOTES TO BE ALL-INCLUSIVE. IT IS THE CONTRACTOR'S RESPONSIBILITY TO INSPECT AND ASSESS EACH AREA AND TO PERFORM THE DEMOLITION AS REQUIRED TO ACCOMMODATE THE SCHEDULED NEW CONSTRUCTION.

STAKING REQUIREMENTS:

1. SURVEYING WORK PERFORMED BY THE CONTRACTOR SHALL BE SUFFICIENT AND ACCURATE TO CONSTRUCT THE WORK IN ACCORDANCE WITH THE SITE WORK CONSTRUCTION DRAWINGS. LAYOUT AND STAKING WORK SHALL BE IN ACCORDANCE WITH GENERALLY ACCEPTED SURVEYING PRACTICES AND PROVISIONS OF THE CONTRACT.
2. CONTRACTOR SHALL REFER TO ARCHITECTURAL PLANS FOR ACTUAL BUILDING DIMENSIONS. CONTRACTOR SHALL NOT STAKE BUILDING DIMENSIONS FROM THE BUILDING(S) SHOWN ON THE SITE WORK CONSTRUCTION DRAWINGS. REFERENCES IN THESE DOCUMENTS TO BUILDING SQUARE FOOTAGES ARE FOR OWNER'S PURPOSES ONLY. DO NOT RELY ON THESE NUMBERS FOR ANY OTHER PURPOSE.
3. CONTRACTOR SHALL STAKE BUILDING CORNERS AND HAVE APPROVAL FROM THE ARCHITECT AND/OR SITE DESIGN PROFESSIONAL BEFORE COMMENCING THE CONSTRUCTION OF ANY FOOTINGS.
4. DIMENSIONS SHOWN ARE TO THE FACE OF CURB(S), UNLESS OTHERWISE NOTED. ANGLES ARE 90° (INCLUDING STREET CENTER-LINES) UNLESS NOTED OTHERWISE.
5. CURB AND GUTTER RADII ARE 5.0 FT, UNLESS OTHERWISE NOTED.
6. THE CONTRACTOR IS RESPONSIBLE FOR THE PRESERVATION AND OR PERPETUATION OF EXISTING RIGHT-OF-WAY MONUMENTS, BENCHMARKS CONTROL POINTS AND REFERENCE MARKS (AS APPLICABLE) WITHIN THE CONTRACTOR'S AREA OF WORK. THE CONTRACTOR SHALL NOT DISTURB OR REMOVE EXISTING RIGHT-OF-WAY MONUMENTS, BENCHMARKS CONTROL POINTS AND REFERENCE MARKS WITHOUT THE PERMISSION OF CITY OF COVINGTON, AND CONTRACTOR SHALL BEAR THE EXPENSE OF RESETTING EXISTING RIGHT-OF-WAY MONUMENTS, BENCHMARKS CONTROL POINTS AND REFERENCE MARKS WHICH MAY BE DISTURBED OR REMOVED WITH OR WITHOUT PERMISSION. THE CONTRACTOR SHALL PROVIDE A MINIMUM OF 15 WORKING DAYS NOTICE TO CITY OF COVINGTON PRIOR TO DISTURBANCE OR REMOVAL OF EXISTING RIGHT-OF-WAY MONUMENTS, BENCHMARKS CONTROL POINTS AND REFERENCE MARKS. THE CONTRACTOR SHALL UTILIZE THE SERVICES OF A GEORGIA LAND SURVEYOR TO RESET DISTURBED OR REMOVED RIGHT-OF-WAY MONUMENTS, BENCHMARKS CONTROL POINTS AND REFERENCE MARKS OR PROVIDE WITNESS MONUMENTS, AND FILE THE REQUIRED DOCUMENTATION WITH CITY OF COVINGTON.
7. THE CONTRACTOR (UNLESS OTHERWISE INSTRUCTED BY THE OWNER) SHALL PROVIDE STAKING AND LAYOUT SERVICES, INCLUDING BUT NOT LIMITED TO, CENTERLINE STAKES, ADDITIONAL LINES, CONSTRUCTION MARKS & CUT SHEETS, GRADE STAKES, CONSTRUCTION BENCHMARKS AND REFERENCE STAKES LOCATING DRAINAGE, ROADWAY, AND UTILITIES NECESSARY FOR THE PROJECT. ALIGNMENT CONTROL ESTABLISHED BY THE CONTRACTOR SHALL BE REFERENCED, AND A COPY OF THE REFERENCES SHALL BE FURNISHED TO THE SITE DESIGN PROFESSIONAL.
8. THE CONTRACTOR SHALL VERIFY ALL INVERTS OF EXISTING STORM AND SANITARY SEWER TIE-INS AND ALL GRADES AT EXISTING PAVEMENT TIE-INS BEFORE PROCEEDING WITH ANY SITE WORK.
9. ALL CONTROL SHALL BE VERIFIED BEFORE PROCEEDING. SURVEYOR SHALL VERIFY INVERTS AT ALL GRAVITY STORM AND SEWER TIE IN POINTS BEFORE PROCEEDING. SURVEYOR SHALL VERIFY TIE POINT ELEVATIONS AT ALL ACCESS POINTS BEFORE PROCEEDING.

CLEAR AND GRUB REQUIREMENTS:

1. THE CONTRACTOR SHALL REVIEW PLANS AND IDENTIFY AND SAFELY MARK ALL PLANTS AND TREES TO BE SAVED. THE CONTRACTOR SHALL PROTECT ALL PLANTS AND TREES TO BE SAVED THROUGH OUT THE CONTRACT. THIS SHALL INCLUDE PROHIBITING ANY WORK WITHIN THE DRIP LINE OF THE TREE EXCEPT UNDER THE SUPERVISION OF A LICENSED LANDSCAPE ARCHITECT. THIS INCLUDES NOT PARKING ANY EQUIPMENT OR STORING ANY MATERIALS OR STOCK PILES WITHIN THE DRIP LINE OF THE TREE EXCEPT UNDER THE SUPERVISION OF A LICENSED LANDSCAPE ARCHITECT.
2. ALL AREAS TO BE CLEARED AND GRUBBED SHALL BE SURVEYED IN THE FIELD TO ESTABLISH THE APPROPRIATE LIMITS OF WORK.
3. THE CONTRACTOR SHALL TAKE WHAT EVER MEASURES NECESSARY TO LOCATE AND PROTECT EXISTING UTILITIES, STRUCTURES, AND OTHER FACILITIES TO REMAIN.
4. ALL TREES, SHRUBS, STUMPS, ROOTS AND OTHER DEBRIS SHALL BE REMOVED FROM SITE AND DISPOSED OF IN A LEGAL MANNER.
5. NO BURNING SHALL BE ALLOWED ON THE SITE.

COMPACTION FOR UTILITY INSTALLATION:

1. ANALYTICAL COMPACTION RESULTS SHALL BE SUBMITTED TO CITY OF COVINGTON ENGINEERING DEPARTMENT (OR SIMILAR DEPARTMENT), THE FOLLOWING APPLIES TO STORMWATER, SANITARY SEWER, AND WATER:
   a. BACKFILL UNDER PERMANENT CONCRETE OR BITUMINOUS PAVEMENT, AND AS ELSEWHERE SPECIFIED OR INDICATED ON THE PLANS, SHALL BE APPROVED BANK-RUN SAND OR GRAVEL OR CRUSHED STONE FREE FROM LARGE STONES AND CONTAINING NOT MORE THAN TEN PERCENT (10%) BY WEIGHT OF LOAM OR CLAY. THIS BACKFILL SHALL BE COMPACTED TO ONE HUNDRED PERCENT (100%) AS DETERMINED BY THE MODIFIED PROCTOR TEST FROM PIPE BEDDING TO TWO (2) FEET BELOW FINISH GRADE. MECHANICAL VIBRATING EQUIPMENT SHALL BE USED TO ACHIEVE THE REQUIRED COMPACTION. PAVEMENT SHALL NOT BE REPLACED IMMEDIATELY AFTER THE BACKFILLING IS COMPLETED.
   b. BACKFILL UNDER GRAVEL OR CRUSHED STONE SURFACED ROADWAYS SHALL BE THE APPROVED SUITABLE EXCAVATED MATERIAL PLACED IN SIX (6) INCH LAYERS THOROUGHLY COMPACTED FOR THE FULL DEPTH AND WIDTH OF THE TRENCH, CONFORMING TO THE COMPACTION, DENSITY COMPACTION METHOD AND MATERIALS AS SPECIFIED ABOVE.
   c. BACKFILL IN UNPAVED AREAS SHALL BE COMPACTED WITH MECHANICAL VIBRATING EQUIPMENT TO NINETY PERCENT (90%) AS DETERMINED BY THE MODIFIED PROCTOR TEST. BACKFILL MATERIAL FROM PIPE BEDDING TO GROUND SURFACE SHALL BE EXCAVATED FREE FROM LARGE STONES & OTHER DEBRIS.

ALL UTILITY MATERIALS, INSTALLATION, TESTING, AND PROCEDURES SHALL CONFORM TO THE STANDARDS AND SPECIFICATIONS SET FORTH BY THE LOCAL AUTHORITY HAVING JURISDICTION. IF THERE IS A DISCREPANCY BETWEEN STATED STANDARDS AND SPECIFICATIONS ON THESE PLANS AND THE STATED STANDARDS AND SPECIFICATIONS OF THE LOCAL AUTHORITY HAVING JURISDICTION, THE CONTRACTOR SHALL ADHERE TO THE STANDARDS AND SPECIFICATIONS OF THE LOCAL AUTHORITY HAVING JURISDICTION.

CONTRACTOR SHALL BE RESPONSIBLE FOR OBTAINING, READING, UNDERSTANDING, AND ADHERING TO THE THE MANUAL OF STANDARDS FOR DESIGN AND CONSTRUCTION SPECIFICATIONS IF THIS DOCUMENT IS PROVIDED FOR AT THE AGENCY HAVING JURISDICTION.

GRADING / EARTHWORK REQUIREMENTS:

1. PRIOR TO STARTING ANY CUTS OR FILLS, THE CONTRACTOR SHALL STRIP AND STOCKPILE ALL TOPSOIL. STRIPPING OF TOPSOIL CAN ONLY COMMENCE AFTER THE CLEAR AND GRUB OPERATIONS ARE COMPLETE IN THAT AREA. TOPSOIL SHALL BE STOCKPILED IN AREAS DESIGNATED ON THE PLANS OR APPROVED WITH THE OWNER'S REPRESENTATIVE. THE CONTRACTOR SHALL REVIEW THE SOILS REPORTS, BORING LOGS AND WHEN NECESSARY HIS OWN FIELD VERIFICATION SO AS TO BE FAMILIAR WITH THE DEPTH OF TOPSOIL. THE CONTRACTOR SHALL TAKE ALL REASONABLE PRECAUTIONS TO PREVENT OVER AND UNDER REMOVAL.
2. UNLESS OTHERWISE NOTED, THE GRADES SHOWN ON THE PLANS ARE FINISHED GRADES. THEREFORE, PAVEMENT, FLOORS, SUBBASE AND OTHER IMPROVEMENTS MUST BE SUBTRACTED TO CALCULATE SUBGRADE ELEVATIONS. THE CONTRACTOR SHALL COORDINATE THE STAKING OF THE SITE GRADING WITH THE SURVEYOR AND ENGINEER OF RECORD BEFORE PROCEEDING WITH CONSTRUCTION STAKING.
3. THE CONTRACTOR SHALL MAINTAIN A SURVEY GRID OF NOT LESS THAN 100' X 100' OR OTHER MEANS ACCEPTABLE TO THE OWNER'S REPRESENTATIVE THAT SHALL INDICATE LOCATION AND AMOUNT OF CUT OR FILL REMAINING. A REMAINING SURFACE THIS GRID SHALL BE 50' X 50' WITH LOCATION AND FINAL GRADE MARKED CLEARLY. OR SURVEY SHALL BE COMPLETED DEMONSTRATING THAT THE SUBGRADE IS +/- 0.1 FEET OF REQUIRED SUBGRADE.
4. UNLESS OTHERWISE NOTED ON THE DRAWINGS OR IN THE CONTRACT DOCUMENTS, THE CONTRACTOR SHALL RETAIN AND PAY ALL COST FOR SOIL COMPACTION TESTING TO BE PERFORMED BY AN INDEPENDENT TESTING LABORATORY. FOR EACH LIFT PLACED, COMPACTION TESTING SHALL BE DONE EVERY 2000 SQUARE FEET, IN TRENCHES, COMPACTION TESTING SHALL BE DONE EVERY OTHER LIFT WITH AT LEAST 1 TEST FOR EVERY 100 LINEAR FEET.
5. COMPACTION REQUIREMENTS SHALL BE THOSE OUTLINED IN THE GEOTECHNICAL EVALUATION. IF THE GEOTECHNICAL EVALUATION IS NOT CLEAR OR DOES NOT GIVE REQUIREMENTS THE FOLLOWING SHALL BE USED. UNDER AND TO 20 FEET OUTSIDE THE BUILDING ENVELOPE, THE SOILS SHALL BE COMPACTED TO A MINIMUM OF 95% MAXIMUM DRY DENSITY PER ASTM D 1557 (MODIFIED PROCTOR). ALL LANDSCAPE AREAS SHALL BE COMPACTED TO 90% MAXIMUM DRY DENSITY PER ASTM D 1557 (MODIFIED PROCTOR). THE TESTING LAB SHALL TEST SOILS IN ACCORDANCE ASTM D 2922 (NUCLEAR METHOD) WITH PROCTORS FOR EACH SOIL TYPE.
6. UNLESS OTHERWISE NOTED IN THE GEOTECHNICAL REPORT OR ON THE DRAWINGS, THE ON SITE MATERIAL SHALL BE USED TO MAKE FILLS, ALL MATERIAL TO BE USED FOR FILL SHALL BE FREE OF ORGANICS, DEMOLITION MATERIALS, AND ROCKS LARGER THAN 6 INCHES. NO FILL ANY ROCKS LARGER THAN 4 INCHES, FOR FILL PLACEMENT WITHIN 4 FOOT OF SUBGRADE NO ROCK SHALL BE GREATER THAN 2 INCHES IN DIAMETER. THE CONTRACTOR SHALL BEAR ALL COSTS ASSOCIATED WITH DRIVING, SEGREGATING OR OTHER REQUIRED METHODS TO TREAT SOILS TO MEET COMPACTION AND OTHER REQUIREMENTS.
7. FILLS SHALL BE PLACED IN LIFTS NOT TO EXCEED 8 INCHES IN ALL AREAS.
8. IF IMPORTED MATERIAL IS REQUIRED, THE SOURCE AND A RANDOM COMPOSITE SAMPLE SHALL BE REVIEWED BY THE TESTING LABORATORY PRIOR TO BEING BROUGHT TO SITE. THE TESTING LABORATORY SHALL TEST FOR PERCENT PASSING THE 200 SIEVE THAT DOES NOT EXCEED THE EXISTING ON SITE MATERIAL OR IN NO CASE GREATER THAN 35%. THEY SHALL ALSO VERIFY CONSISTENCY WITH EXISTING ON SITE MATERIALS AND ALL OTHER REQUIREMENTS. WAIVERS TO THESE REQUIREMENTS CAN ONLY BE GIVEN JOINTLY BY OWNER AND THE GEOTECHNICAL ENGINEER THAT PREPARED THE GEOTECHNICAL REPORT.
9. THE TESTING LAB MAY RESTRICT SOME ON SITE MATERIALS FROM BEING USED AS FILL IN BUILDING OR PAVEMENT AREAS WHEN IT IS THEIR OPINION THAT THE MATERIAL WILL NOT MEET REQUIREMENTS STATED HERE OR IN THE GEOTECHNICAL REPORT. IF SUCH CONDITIONS DO EXIST AND OTHER MATERIAL IS NOT AVAILABLE ON SITE, THE OWNER'S REPRESENTATIVE MUST AUTHORIZE IN WRITING THE USE OF IMPORT MATERIAL UNLESS THERE WILL BE NO ADDITION COST TO THE CONTRACT.
10. THE CONTRACTOR SHALL TAKE ALL NECESSARY PRECAUTIONS TO PROTECT EARTHWORK OPERATIONS FROM WEATHER AND GROUND WATER INCLUDING KEEPING POSITIVE DRAINAGE, DIVERTING DRAINAGE, DEWATERING TRENCHES AND EXCAVATIONS AS NEEDED. ALL SUBSTURFACES TO BE SCARIFIED TO INCLEMENT WEATHER.
11. PRIOR PLACEMENT OF FILLS, IN AREAS WHERE THE FINAL DEPTH WILL BE LESS THAN 4 FEET, THE AREA SHALL BE PROOF ROLLED WITH A 10 TON ROLLER OR A LOADED 10 WHEEL DUMP TRUCK, SOFT AREAS SHALL BE SCARIFIED, DRIED AND RE-COMPACTED PRIOR TO FILL BEING PLACED, RETEST BY PROOF ROLL AS NECESSARY.
12. ALL FINAL SUBGRADE UNDER PROPOSED PAVEMENT, BUILDING OR OTHER STRUCTURE SHALL BE PROOF ROLLED AS DESCRIBED ABOVE FOR THE IDENTIFICATION OF SOFT AREAS, AREAS FOUND TO BE UNACCEPTABLE TO THE GEOTECHNICAL ENGINEER, THE GEOTECHNICAL ENGINEER'S TECHNICIAN SHALL BE SCARIFIED, DRIED AND RECOMPACTED, RETEST BY PROOF ROLL AS NECESSARY. THE CONTRACTOR SHALL BE RESPONSIBLE FOR COORDINATING ALL PROOF ROLLS WITH THE GEOTECHNICAL ENGINEER AND SHALL HAVE THE GEOTECHNICAL ENGINEER OR THE GEOTECHNICAL ENGINEER'S TECHNICIAN ON SITE AT THE TIME OF ALL PROOF ROLLING.
13. TRENCH EXCAVATION REQUIRING SHEETING, SHORING OR OTHER STABILIZING DEVICES SHALL BE DESIGNED BY A PROFESSIONAL ENGINEER AND MEET ALL O.S.H.A. REQUIREMENTS. ALL EXCAVATIONS SHALL MAINTAIN SAFE SIDES IN ACCORDANCE WITH LOCAL, STATE, AND O.S.H.A. REQUIREMENTS. NO STOCKING OF MATERIAL CLOSE TO AN OPEN CUT OR STEEP SLOPE SHALL BE PERMITTED IN AN EFFORT TO PREVENT CAVE-INS.
14. TRENCH EXCAVATIONS SHALL BE MADE UNIFORM AND STRAIGHT TO WIDTHS DETERMINED BY CITY OF COVINGTON. IF NO GUIDELINES FROM CITY OF COVINGTON EXIST, THE FOLLOWING SHALL BE USED: (FOR PIPES 24 INCHES OR LESS THE TRENCH SHALL BE THE OUTSIDE DIAMETER PLUS 1 FEET, (FOR PIPES OVER 24 INCHES IN DIAMETER THE WIDTH SHALL BE THE DIAMETER PLUS 2 FEET). ADDITIONAL WIDTH SHALL ONLY BE ALLOWED WHEN COMPACTION EQUIPMENT LIMITATIONS REQUIRE AND ONLY AFTER APPROVAL OF THE ENGINEER OF RECORD. NO MORE TRENCH SHALL BE OPEN IN ONE DAY THAN CAN BE PROPERLY BACKFILLED IN THAT SAME DAY TO THAT SAME DAY'S GRADE. ALL TRENCHES SHALL BE BACKFILLED AND COMPACTED AS SOON AS POSSIBLE AND PIPES PROTECTED UNIFORMLY AT INVERT AND PROPER COMPACTION UNDER. ALONG AND OVER THE LANE SHALL BE GIVEN WHILE BACKFILLING AROUND PIPES TO PREVENT DAMAGE TO THE PIPES INCLUDING: PLACING BACKFILLED MATERIAL BY HAND, USING HAND OPERATED PLATE TAMPS OR JUMPING JACKS, AND OTHER LOAD RESTRICTIVE TECHNIQUES UNTIL FILLS ARE A MINIMUM OF 2 FEET OR MANUFACTURER'S RECOMMEND DEPTH, WHICH EVER IS GREATER, ABOVE THE TOP OF THE PIPE. CONTRACTOR SHALL BE RESPONSIBLE FOR ALL COSTS TO REPAIR OR REPLACE ANY DAMAGED PIPES OR STRUCTURES AS DIRECTED ABOVE.
15. IF ROCK IS ENCOUNTERED THAT WAS NOT INDICATED ON THE PLANS OR GEOTECHNICAL REPORT, THE AREA FOR REMOVAL SHALL BE MEASURED AND REVIEWED WITH THE OWNER'S REPRESENTATIVE PRIOR TO ROCK REMOVAL. ROCK WILL BE DEFINED AS THE NATURAL EARTH MATERIALS THAT CAN NOT BE REMOVED WITH A D9 DOZER WITH A SINGLE TOOTH RIPPER.
16. WHERE ROCK IS ADJACENT TO A STRUCTURE OR UTILITY, THE ROCK SHALL BE REMOVED TO A MINIMUM OF 6 INCHES BELOW AND 1 TIMES THE DIAMETER, BUT NOT LESS THAN 1 FOOT OR GREATER THAN 3 FEET ON ANY SIDE.
17. NO EXPLOSIVES SHALL BE ALLOWED UNTIL ALL PERMITS ARE GRANTED AND THE OWNER HAS SIGNED OFF. PRE AND POST BLAST REPORTS SHALL BE KEPT AND RECORDED, ALL STRUCTURES WITHIN THE AREA OF THE BLAST SHALL RECEIVE A PRE-BLAST SURVEY, ALL BLASTING SHALL BE PERFORMED BY A LICENSED BLASTER.
18. UNLESS OTHERWISE NOTED ON THE DRAWINGS, THE CONTRACTOR SHALL REMOVE ALL EXCESS TOPSOIL, CUT MATERIAL OR WASTE MATERIAL FROM SITE AND DISPOSE OF IN A LEGAL MANNER.
19. NO FILL SHALL BE PLACED ON EXISTING GROUND WITHIN THE LIMITS OF DISTURBANCE UNTIL THE GROUND HAS BEEN CLEARED OF WEEDS, DEBRIS, TOPSOIL AND OTHER DELETERIOUS MATERIAL. SCARIFIED TO A MINIMUM DEPTH OF 6 INCHES OR TO A DEPTH RECOMMENDED BY THE GEOTECHNICAL REPORT AND INSPECTED BY THE GEOTECHNICAL EN

SURVEYORS CERTIFICATION

This plat is a retracement of an existing parcel or parcels of land and does not subdivide or create a new parcel or make any changes to any real property boundaries. The recording information of the documents, maps, plats, or other instruments which created the parcel or parcels are stated hereon. RECORDATION OF THIS PLAT DOES NOT IMPLY APPROVAL OF ANY LOCAL JURISDICTION, AVAILABILITY OF PERMITS, COMPLIANCE WITH LOCAL REGULATIONS OR REQUIREMENTS, OR SUITABILITY FOR ANY USE OR PURPOSE OF THE LAND. Furthermore, the undersigned land surveyor certifies that this plat complies with the minimum technical standards for property surveys in Georgia as set forth in the rules and regulations of the Georgia Board of Registration for Professional Engineers and Land Surveyors and as set forth in O.C.G.A. Section15-6-67.

GEORGIA PROFESSIONAL LAND SURVEYOR No. 2629 G. BRIAN SLATE

G. BRIAN SLATE, GA. RLS 2629

09/15/2025
DATE

THIS BLOCK RESERVED FOR THE CLERK OF THE SUPERIOR COURT.

THE PURPOSE OF THIS PLAT IS A BOUNDARY RETRACEMENT, TOPOGRAPHICAL AND EXISTING CONDITIONS SURVEY OF AN EXISTING TRACT KNOWN AS TAX MAP PARCEL C064000000010000, NEWTON COUNTY, GEORGIA. THE SOURCE OF TITLE DESCRIPTION IS PER DB 4377, PG 749, AFORESAID COUNTY. THE CURRENT OWNER, AS PER THE INDICATED TAX RECORDS IS CITY OF COVINGTON. THE PROPERTY ADDRESS IS 9155 HWY 36, COVINGTON, GEORGIA, 30014.

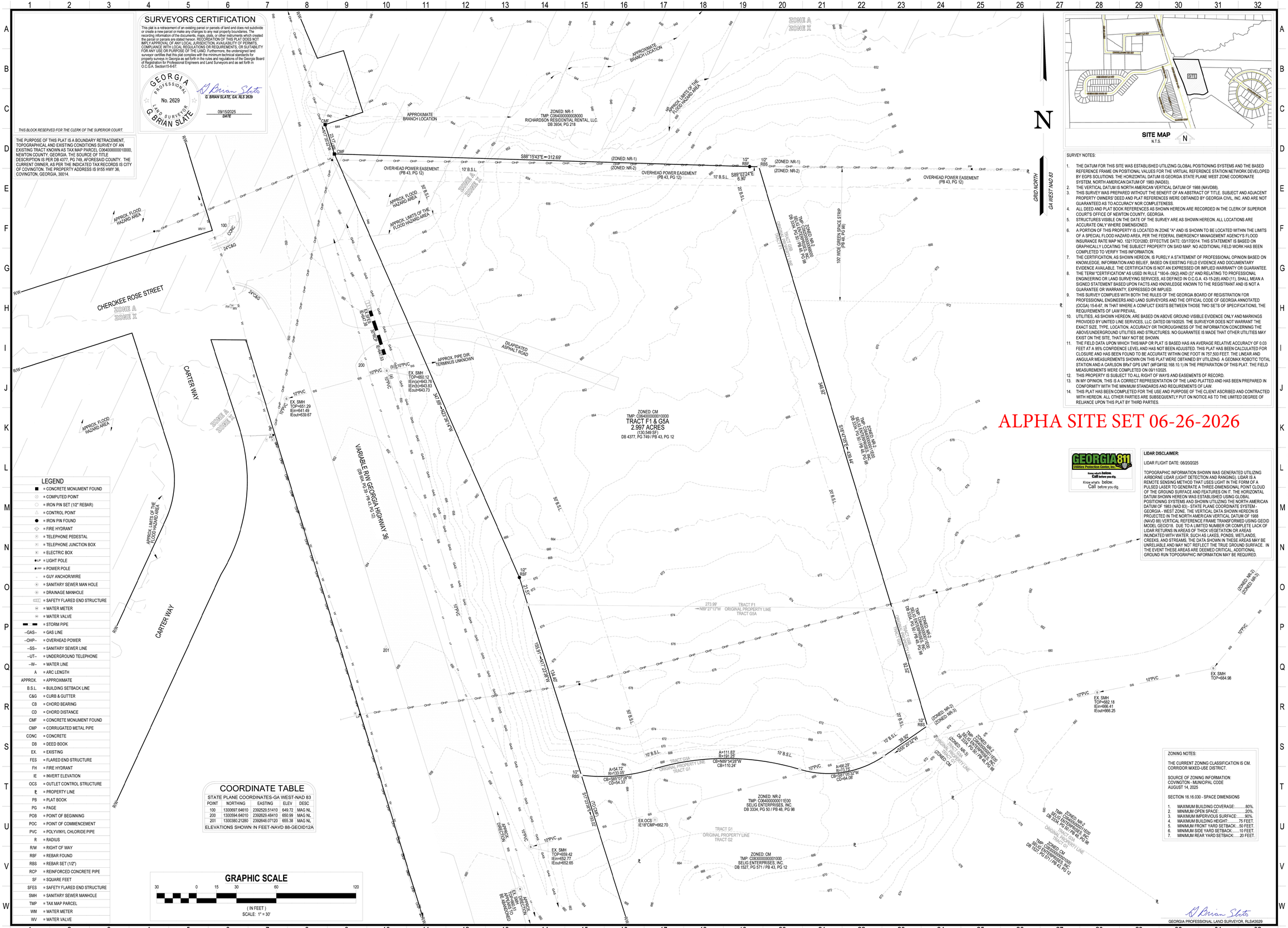

LEGEND

■	= CONCRETE MONUMENT FOUND
⊙	= COMPUTED POINT
○	= IRON PIN SET (1/2" REBAR)
△	= CONTROL POINT
●	= IRON PIN FOUND
	= FIRE HYDRANT
T	= TELEPHONE PEDESTAL
T	= TELEPHONE JUNCTION BOX
E	= ELECTRIC BOX
LP	= LIGHT POLE
PP	= POWER POLE
	= GUY ANCHOR/WIRE
S	= SANITARY SEWER MAN HOLE
D	= DRAINAGE MANHOLE
SFES	= SAFETY FLARED END STRUCTURE
W	= WATER METER
W	= WATER VALVE
	= STORM PIPE
--GAS--	= GAS LINE
--OHP--	= OVERHEAD POWER
--SS--	= SANITARY SEWER LINE
--UT--	= UNDERGROUND TELEPHONE
--W--	= WATER LINE
A	= ARC LENGTH
APPROX.	= APPROXIMATE
B.S.L.	= BUILDING SETBACK LINE
C&G	= CURB & GUTTER
CB	= CHORD BEARING
CD	= CHORD DISTANCE
CMF	= CONCRETE MONUMENT FOUND
CMP	= CORRUGATED METAL PIPE
CONC	= CONCRETE
DB	= DEED BOOK
EX.	= EXISTING
FES	= FLARED END STRUCTURE
FH	= FIRE HYDRANT
IE	= INVERT ELEVATION
OCS	= OUTLET CONTROL STRUCTURE
℄	= PROPERTY LINE
PB	= PLAT BOOK
PG	= PAGE
POB	= POINT OF BEGINNING
POC	= POINT OF COMMENCEMENT
PVC	= POLYVINYL CHLORIDE PIPE
R	= RADIUS
R/W	= RIGHT OF WAY
RBF	= REBAR FOUND
RBS	= REBAR SET (1/2")
RCP	= REINFORCED CONCRETE PIPE
SF	= SQUARE FEET
SFES	= SAFETY FLARED END STRUCTURE
SMH	= SANITARY SEWER MANHOLE
TMP	= TAX MAP PARCEL
WM	= WATER METER
WV	= WATER VALVE

COORDINATE TABLE

STATE PLANE COORDINATES-GA WEST-NAD 83

POINT	NORTHING	EASTING	ELEV	DESC
100	1300697.64610	2392529.51410	649.72	MAG NL
200	1300594.64010	2392629.48410	650.99	MAG NL
201	1300380.21280	2392648.07120	655.38	MAG NL

ELEVATIONS SHOWN IN FEET-NAVD 88-GEOID12A

GRAPHIC SCALE

30 0 15 30 60 120

(IN FEET)
SCALE: 1" = 30'

SURVEY NOTES:

1. THE DATUM FOR THIS SITE WAS ESTABLISHED UTILIZING GLOBAL POSITIONING SYSTEMS AND THE BASED REFERENCE FRAME ON POSITIONAL VALUES FOR THE VIRTUAL REFERENCE STATION NETWORK DEVELOPED BY EGPS SOLUTIONS. THE HORIZONTAL DATUM IS GEORGIA STATE PLANE WEST ZONE COORDINATE SYSTEM, NORTH AMERICAN DATUM OF 1983 (NAD83).
2. THE VERTICAL DATUM IS NORTH AMERICAN VERTICAL DATUM OF 1988 (NAVD88).
3. THIS SURVEY WAS PREPARED WITHOUT THE BENEFIT OF AN ABSTRACT OF TITLE. SUBJECT AND ADJACENT PROPERTY OWNERS' DEED AND PLAT REFERENCES WERE OBTAINED BY GEORGIA CIVIL, INC. AND ARE NOT GUARANTEED AS TO ACCURACY NOR COMPLETENESS.
4. ALL DEED AND PLAT BOOK REFERENCES AS SHOWN HEREON ARE RECORDED IN THE CLERK OF SUPERIOR COURT'S OFFICE OF NEWTON COUNTY, GEORGIA.
5. STRUCTURES VISIBLE ON THE DATE OF THE SURVEY ARE AS SHOWN HEREON. ALL LOCATIONS ARE ACCURATE ONLY WHERE DIMENSIONED.
6. A PORTION OF THIS PROPERTY IS LOCATED IN ZONE "A" AND IS SHOWN TO BE LOCATED WITHIN THE LIMITS OF A SPECIAL FLOOD HAZARD AREA, PER THE FEDERAL EMERGENCY MANAGEMENT AGENCY'S FLOOD INSURANCE RATE MAP NO. 13217C0128D; EFFECTIVE DATE: 03/17/2014. THIS STATEMENT IS BASED ON GRAPHICALLY LOCATING THE SUBJECT PROPERTY ON SAID MAP. NO ADDITIONAL FIELD WORK HAS BEEN COMPLETED TO VERIFY THIS INFORMATION.
7. THE CERTIFICATION, AS SHOWN HEREON, IS PURELY A STATEMENT OF PROFESSIONAL OPINION BASED ON KNOWLEDGE, INFORMATION AND BELIEF, BASED ON EXISTING FIELD EVIDENCE AND DOCUMENTARY EVIDENCE AVAILABLE. THE CERTIFICATION IS NOT AN EXPRESSED OR IMPLIED WARRANTY OR GUARANTEE.
8. THE TERM "CERTIFICATION" AS USED IN RULE "180-6-.09(2) AND (3)" AND RELATING TO PROFESSIONAL ENGINEERING OR LAND SURVEYING SERVICES, AS DEFINED IN O.C.G.A. 43-15-2(6) AND (11), SHALL MEAN A SIGNED STATEMENT BASED UPON FACTS AND KNOWLEDGE KNOWN TO THE REGISTRANT AND IS NOT A GUARANTEE OR WARRANTY, EXPRESSED OR IMPLIED.
9. THIS SURVEY COMPLIES WITH BOTH THE RULES OF THE GEORGIA BOARD OF REGISTRATION FOR PROFESSIONAL ENGINEERS AND LAND SURVEYORS AND THE OFFICIAL CODE OF GEORGIA ANNOTATED (OCGA) 15-6-67, IN THAT WHERE A CONFLICT EXISTS BETWEEN THOSE TWO SET'S OF SPECIFICATIONS, THE REQUIREMENTS OF LAW PREVAIL.
10. UTILITIES, AS SHOWN HEREON, ARE BASED ON ABOVE GROUND VISIBLE EVIDENCE ONLY AND MARKINGS PROVIDED BY UNITED LINE SERVICES, LLC. DATED 08/19/2025. THE SURVEYOR DOES NOT WARRANT THE EXACT SIZE, TYPE, LOCATION, ACCURACY OR THOROUGHNESS OF THE INFORMATION CONCERNING THE ABOVE/UNDERGROUND UTILITIES AND STRUCTURES. NO GUARANTEE IS MADE THAT OTHER UTILITIES MAY EXIST ON THE SITE, THAT MAY NOT BE SHOWN.
11. THE FIELD DATA UPON WHICH THIS MAP OR PLAT IS BASED HAS AN AVERAGE RELATIVE ACCURACY OF 0.03 FEET AT A 95% CONFIDENCE LEVEL AND HAS NOT BEEN ADJUSTED. THIS PLAT HAS BEEN CALCULATED FOR CLOSURE AND HAS BEEN FOUND TO BE ACCURATE WITHIN ONE FOOT IN 757,500 FEET. THE LINEAR AND ANGULAR MEASUREMENTS SHOWN ON THIS PLAT WERE OBTAINED BY UTILIZING A GEOMAX ROBOTIC TOTAL STATION AND A CARLSON BRx7 GPS UNIT (MFG#192.168.10.1) IN THE PREPARATION OF THIS PLAT. THE FIELD MEASUREMENTS WERE COMPLETED ON 09/11/2025.
12. THIS PROPERTY IS SUBJECT TO ALL RIGHT OF WAYS AND EASEMENTS OF RECORD.
13. IN MY OPINION, THIS IS A CORRECT REPRESENTATION OF THE LAND PLATTED AND HAS BEEN PREPARED IN CONFORMITY WITH THE MINIMUM STANDARDS AND REQUIREMENTS OF LAW.
14. THIS PLAT HAS BEEN COMPLETED FOR THE USE AND PURPOSE OF THE CLIENT ASCRIBED AND CONTRACTED WITH HEREON. ALL OTHER PARTIES ARE SUBSEQUENTLY PUT ON NOTICE AS TO THE LIMITED DEGREE OF RELIANCE UPON THIS PLAT BY THIRD PARTIES.

ALPHA SITE SET 06-26-2026

GEORGIA811 Utilities Protection Center, Inc. Know what's below. Call before you dig. Know what's below. Call before you dig.

LIDAR DISCLAIMER:

LIDAR FLIGHT DATE: 08/20/2025

TOPOGRAPHIC INFORMATION SHOWN WAS GENERATED UTILIZING AIRBORNE LIDAR (LIGHT DETECTION AND RANGING). LIDAR IS A REMOTE SENSING METHOD THAT USES LIGHT IN THE FORM OF A PULSED LASER TO GENERATE A THREE-DIMENSIONAL POINT CLOUD OF THE GROUND SURFACE AND FEATURES ON IT. THE HORIZONTAL DATUM SHOWN HEREON WAS ESTABLISHED USING GLOBAL POSITIONING SYSTEMS AND SHOWN UTILIZING THE NORTH AMERICAN DATUM OF 1983 (NAD 83) - STATE PLANE COORDINATE SYSTEM - GEORGIA - WEST ZONE. THE VERTICAL DATA SHOWN HEREON IS PROJECTED IN THE NORTH AMERICAN VERTICAL DATUM OF 1988 (NAVD 88) VERTICAL REFERENCE FRAME TRANSFORMED USING GEOID MODEL GEOID18. DUE TO A LIMITED NUMBER OR COMPLETE LACK OF LIDAR RETURNS IN AREAS OF THICK VEGETATION OR AREAS INUNDATED WITH WATER, SUCH AS LAKES, PONDS, WETLANDS, CREEKS, AND STREAMS, THE DATA SHOWN IN THESE AREAS MAY BE UNRELIABLE AND MAY NOT REFLECT THE TRUE GROUND SURFACE. IN THE EVENT THESE AREAS ARE DEEMED CRITICAL, ADDITIONAL GROUND RUN TOPOGRAPHIC INFORMATION MAY BE REQUIRED.

ZONING NOTES:

THE CURRENT ZONING CLASSIFICATION IS CM. CORRIDOR MIXED-USE DISTRICT.

SOURCE OF ZONING INFORMATION:
COVINGTON - MUNICIPAL CODE
AUGUST 14, 2025

SECTION 16.16.030 - SPACE DIMENSIONS

1. MAXIMUM BUILDING COVERAGE:.....80%.
2. MINIMUM OPEN SPACE:.....20%.
3. MAXIMUM IMPERVIOUS SURFACE:.....90%.
4. MAXIMUM BUILDING HEIGHT:.....75 FEET.
5. MINIMUM FRONT YARD SETBACK:...50 FEET.
6. MINIMUM SIDE YARD SETBACK:.....10 FEET.
7. MINIMUM REAR YARD SETBACK:.....20 FEET.

G. BRIAN SLATE
GEORGIA PROFESSIONAL LAND SURVEYOR, RLS#2629

georgia civil
CIVIL ENGINEERING
LANDSCAPE ARCHITECTURE
LAND SURVEYING
311 North Main Street, Unit C, Suite 101
P.O. Box 896 | Madison, GA 30650
P: 706.342.1104 | C: 706.201.0996
www.georgiacivil.com

GEORGIA PROFESSIONAL No. 2629 G. BRIAN SLATE LAND SURVEYOR
SURVEYED BY:
G. BRIAN SLATE, RLS#2629
C: 706-201-0996
bslate@georgiacivil.com

"THE SURVEY WAS PREPARED IN CONFORMITY WITH THE TECHNICAL STANDARDS FOR PROPERTY SURVEYS IN GEORGIA AS SET FORTH IN CHAPTER 180-7 OF THE RULES OF THE GEORGIA BOARD OF REGISTRATION FOR PROFESSIONAL ENGINEERS AND LAND SURVEYORS AND THE OFFICIAL CODE OF GEORGIA ANNOTATED (OCGA) 15-6-67, AS AMENDED BY HB1004 (2016)".

CERTIFICATE OF AUTHORIZATION LSF001055

Project Information

SURVEY FOR:

CITY OF COVINGTON

2.997 ACRES, TRACT F1 AND TRACT G5A, OF THE F.L. BULLARD SURVEY
IN LAND LOT 232 OF THE 9th LAND DISTRICT
IN THE CITY OF COVINGTON, NEWTON COUNTY, GEORGIA

CREW CHIEF:	GB
SURVEYED:	09/11/2025
PROJECT #:	25SBB005
DRAWING DATE:	09/15/2025
DRAWN BY:	MP
CHECKED BY:	GBS

REVISIONS

DATE:	DESCRIPTION:

SCALE: 1"=30'

© Copyright 2025 georgia civil, inc.
This document and its reproduction are the property of Georgia Civil, Inc. and may not be reproduced, published, or used in whole or in part without the written consent of Georgia Civil, Inc.

Sheet Title

BOUNDARY RETRACEMENT TOPOGRAPHICAL AND EXISTING CONDITIONS SURVEY

Sheet Number

S-1

ALPHA SITE SET 06-26-2026

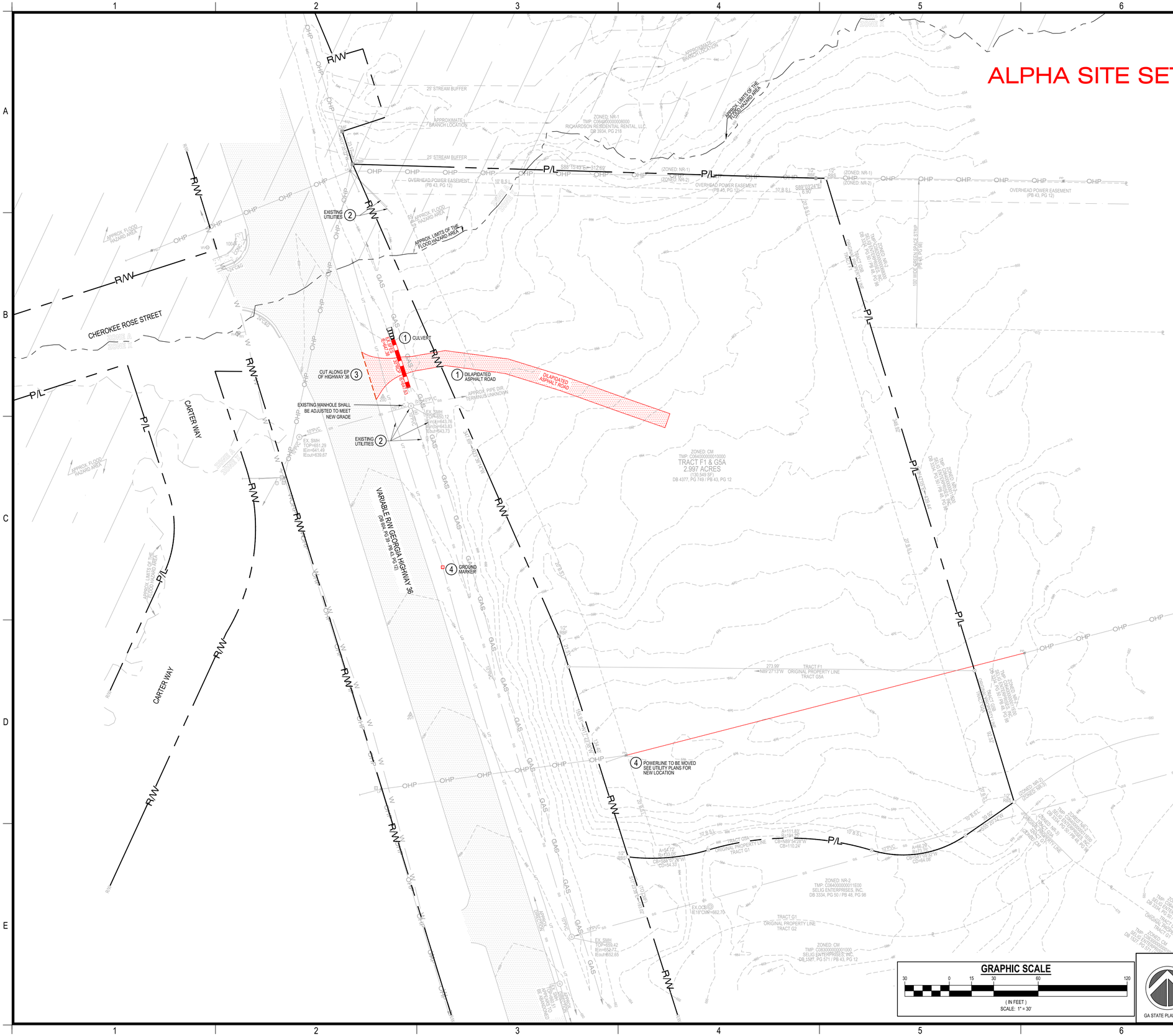
CHEROKEE ROSE STREET
CARTER WAY
CARTER WAY
R/W
P/L
OHP
GAS
W
S
25' STREAM BUFFER
APPROXIMATE STREAM BRANCH LOCATION
APPROX. LIMITS OF THE FLOOD HAZARD AREA
EX. APPROX FLOOD HAZARD AREA
APPROX FLOOD HAZARD AREA
OVERHEAD POWER EASEMENT (PB 43, PG 12)
OVERHEAD POWER EASEMENT (PB 40, PG 12)
EXISTING UTILITIES (2)
(1) CULVERT
(1) DILAPIDATED ASPHALT ROAD
DILAPIDATED ASPHALT ROAD
CUT ALONG EP OF HIGHWAY 36 (3)
EXISTING MANHOLE SHALL BE ADJUSTED TO MEET NEW GRADE
EXISTING UTILITIES (2)
(4) GROUND MARKER
(4) POWERLINE TO BE MOVED SEE UTILITY PLANS FOR NEW LOCATION
VARIABLE R/W GEORGIA HIGHWAY 36 (Rel 604, PG 98 / PB 43, PG 10)
APPROX. PIPE DIR TERMINUS UNKNOWN
EX. SMH TOP=651.29 IEin=641.49 IEout=639.67
EX. SMH TOP=650.12 IEin(A)=643.76 IEin(B)=643.83 IEout=643.73
EX. SMH TOP=659.42 IEin=652.74 IEout=652.65
EX. SMH TOP=651.91 IEin=641.51 IEout=641.41 BE ABANDONED
EX.OCS IE=610.0 IN=662.70
ZONED: NR-1 TMP: C064000000008000 RICHARDSON RESIDENTIAL RENTAL, LLC. DB 3934, PG 215
ZONED: NR-2
ZONED: NR-1
ZONED: CM TMP: C064000000010000 TRACT F1 & 05A 2.997 ACRES (130,549 SF) DB 4377, PG 749 / PB 43, PG 12
ZONED: NR-2 TMP: C064000000011E00 SELIG ENTERPRISES, INC. DB 3334, PG 50 / PB 46, PG 86
ZONED: CM TMP: C063000000001000 SELIG ENTERPRISES, INC. DB 1587, PG 571 / PB 43, PG 12
TRACT F1 ORIGINAL PROPERTY LINE TRACT G5A
TRACT G5A ORIGINAL PROPERTY LINE TRACT G1
TRACT G1 ORIGINAL PROPERTY LINE TRACT G2
TRACT G5A ORIGINAL PROPERTY LINE TRACT G5B
TMP: C064000000011E00 SELIG ENTERPRISES, INC. DB 3334, PG 50 / PB 46, PG 86

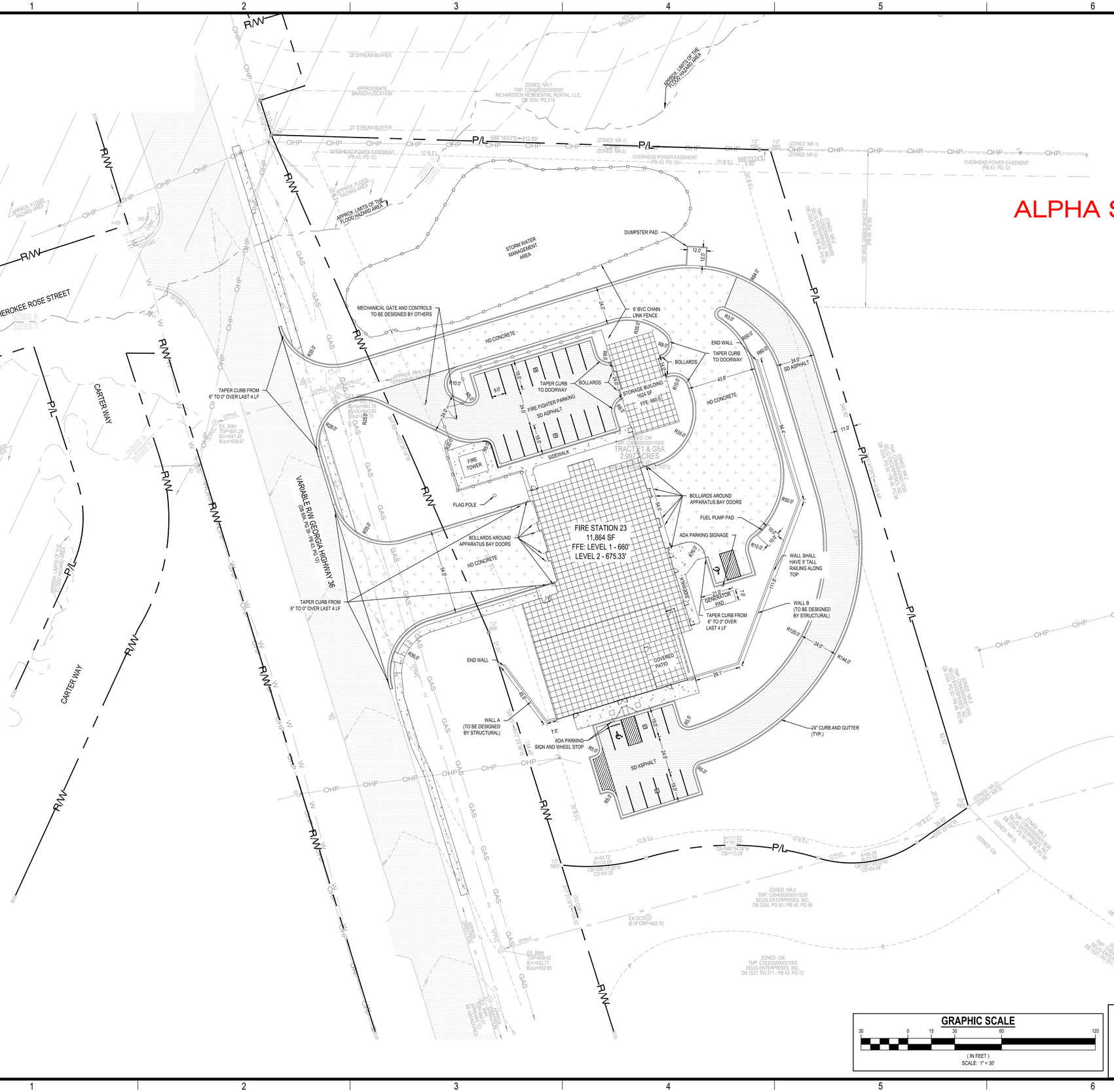
CHEROKEE ROSE STREET
CARTER WAY
CARTER WAY
GEORGIA HIGHWAY 36
VARIABLE R/W
R/W
P/L
OHP
GAS
W
SS
25' STREAM BUFFER
APPROXIMATE BRANCH LOCATION
APPROX. LIMITS OF THE FLOOD HAZARD AREA
APPROX. FLOOD HAZARD AREA
OVERHEAD POWER EASEMENT (PB 43, PG 12)
ZONED: NR-1
TMP: C064000000008000
RICHARDSON RESIDENTIAL RENTAL, LLC.
DB 3934, PG 218
ZONED: NR-2
TMP: C064000000011E00
SELIG ENTERPRISES, INC.
DB 3334, PG 50 / PB 48, PG 98
ZONED: CM
TMP: C063000000010000
TRACT 1 & GSA
2.9977 ACRES
DB 1527, PG 571 / PB 43, PG 12
ZONED: CM
TMP: C063000000001000
SELIG ENTERPRISES, INC.
DB 1527, PG 571 / PB 43, PG 12
FIRE STATION 23
11,864 SF
FFE: LEVEL 1 - 660'
LEVEL 2 - 675.33'
STORM WATER MANAGEMENT AREA
DUMPSTER PAD
MECHANICAL GATE AND CONTROLS TO BE DESIGNED BY OTHERS
6' BVC CHAIN LINK FENCE
HD CONCRETE
TAPER CURB FROM 6" TO 0" OVER LAST 4 LF
TAPER CURB TO DOORWAY
BOLLARDS
END WALL
STORAGE BUILDING 1634 SF FFE: 660.0
FIRE FIGHTER PARKING SD ASPHALT
SIDEWALK
FIRE TOWER
FLAG POLE
BOLLARDS AROUND APPARATUS BAY DOORS
FUEL PUMP PAD
ADA PARKING SIGNAGE
GENERATOR PAD
WALL SHALL HAVE 5' TALL RAILING ALONG TOP
WALL B (TO BE DESIGNED BY STRUCTURAL)
COVERED PATIO
WALL A (TO BE DESIGNED BY STRUCTURAL)
ADA PARKING SIGN AND WHEEL STOP
SD ASPHALT
24" CURB AND GUTTER (TYP.)
24.0' SD ASPHALT
EX. SMH TOP=659.42 IEin=652.77 IEout=652.65
EX.OCS IE18"CMP=662.70
EX. SMH TOP=682.16 IEin=666.41 IEout=666.25
EX. SMH TOP=639.87 IEin@=643.76 IEin@=643.53 IEout=639.53
EX. SMH TOP=641.29 IEin=641.49 IEout=639.67
EX. SMH TOP=639.87 IEin=639.67 IEout=639.53

ALPHA SITE SET 06-26-2026

FIRE STATION 23
11,864 SF
FFE: LEVEL 1 - 660'
LEVEL 2 - 675.33'

CHEROKEE ROSE STREET

CARTER WAY

VARIABLE R/W GEORGIA HIGHWAY 36
(DB 69X, PB 43, PG 10)

MATCH TO EXISTING EDGE OF PAVEMENT

100 YEAR PONDING - 652.70'

DETENTION POND
BOTTOM OF POND: 647.00'
TOP OF DIKE: 654.00'
100 YR PONDING: 652.53'

TOP OF 10' DIKE
ELEV: 654

APPROX. LIMITS OF THE FLOOD HAZARD AREA

25' STREAM BUFFER

APPROXIMATE BRANCH LOCATION

OVERHEAD POWER EASEMENT (PB 43, PG 12)

100' WIDE OPEN SPACE STRIP (PB 43, PG 12)

STORAGE BUILDING
1624 SF
FFE: 660.0

FIRE TOWER

PROPOSED POWER LINE RELOCATE AND NEW POLE PLACEMENT

ORIGINAL PROPERTY LINE
TRACT G1

ZONED: NR-1
TMP: C064000000008000
RICHARDSON RESIDENTIAL RENTAL, LLC.
DB 3934, PG 216

ZONED: NR-2
TMP: C064000000011E00
SELIG ENTERPRISES, INC.
DB 3334, PG 50 / PB 48, PG 98

ZONED: CM
TMP: C083000000001000
SELIG ENTERPRISES, INC.
DB 1907, PG 571 / PB 43, PG 12

EX.OCS
IE18"CMP=662.70

TOPSOIL NOTES:

1. CONTRACTOR SHALL STOCKPILE TOPSOIL AS DIRECTED. CONTRACTOR SHALL ENSURE AN ADEQUATE QUANTITY OF ONSITE TOPSOIL, AS DETERMINED BY THE GENERAL NOTES AND SPECIFICATIONS, IS PRESERVED, THEN EVENLY SPREAD AND TILLED ACROSS ALL LANDSCAPING AREAS, INCLUDING PLANTING BEDS.

2. CONTRACTOR SHALL INFORM THE PROJECT ENGINEER OR LANDSCAPE ARCHITECT DURING THE STRIPPING PHASE OF THE PROJECT IF THE AVAILABLE TOPSOIL IS INSUFFICIENT FOR THE LANDSCAPING AREAS. CONTRACTOR SHALL NOT WASTE TOPSOIL ON SLOPES OR NON-STRUCTURAL AREAS UNTIL IT IS CONFIRMED THAT SUFFICIENT QUANTITIES OF ONSITE TOPSOIL ARE RESERVED FOR USE IN SITE LANDSCAPING.

GRAPHIC SCALE

30 0 15 30 60 120

(IN FEET)
SCALE: 1" = 30'

GA STATE PLANE WEST

OWNER/DEVELOPER
COMPANY: CITY OF COVINGTON
ADDRESS: 11234 ALCOVY RD
COVINGTON, GA 30014
PHONE: 678-342-8790
CONTACT: TRUDY HENRY
EMAIL:
TRUDY.HENRY@COVINGTON-NEWTON911.COM

CONTRACTOR
COMPANY: SUNBELT BUILDERS
ADDRESS: 10641 HIGHWAY 36
COVINGTON, GA 30014
CONTACT: MIKE MCCROREY
PHONE: 404-644-2939
EMAIL: MMCCROREY@SUNBELTBUILDERS.COM

SURVEYOR
COMPANY: GEORGIA CIVIL, INC.
ADDRESS: P.O. BOX 896 MADISON,
GA 30650 PHONE: 706.342.1104
CONTACT: BRIAN SLATE
EMAIL: BSLATE@GEORGIACIVIL.COM

SITE DESIGNER
COMPANY: GEORGIA CIVIL, INC.
ADDRESS: P.O. BOX 896
MADISON, GA 30650
PHONE: 706.342.1104

JASON P. BROWN
LEVEL II CERTIFIED
DESIGN PROFESSIONAL
#53274 - EXP. 05.01.2029

24-HOUR CONTACT
MIKE MCCROREY
404-644-2939

GEORGIA811
www.Georgia811.com
Contact 811 before you dig

Utilities/Services shown are for Contractors' convenience. Items are shown schematically and neither the site design professional nor the owner assumes any responsibility for variances in their actual location. This plan may not show and/or may incorrectly show utilities located on site. Contractor shall be responsible to secure and use the services of a private utility locator firm during the entire course of work and shall pay for said services. Contractor shall locate utilities prior to any disturbance (including field verifying location and depth of utilities that are to be saved and protected). Contractor shall notify the site design professional of any utility conflicts prior to installation of new utilities, grading, etc. The Contractor, at their expense, shall be responsible to repair, replace and/or relocate, as necessary, any utilities damaged, whether shown or not. Abandonment, relocation, etc. of utilities shall be coordinated with the respective utility company.

georgia civil
CIVIL ENGINEERING
LANDSCAPE ARCHITECTURE
LAND SURVEYING
311 N. Main St, Ste. 101, Unit C
P.O. Box 896 | Madison, GA 30650
P: 706.342.1104
www.georgiacivil.com

Professional Seal

GEORGIA REGISTERED NO. PE024850 PROFESSIONAL ENGINEER JASON P. BROWN

Project Information

COVINGTON FIRE STATION #23

9155 HIGHWAY 36
COVINGTON, GA 30014
ZONING: CM - CORRIDOR MIXED USE

DRAWING DATE:	5/15/2026
DRAWN BY:	DLD
CHECKED BY:	JPB

REVISIONS

DATE:	DESCRIPTION:
5/15/2026	ADD. COMMENTS

© Copyright 2026 georgia civil, inc.
This document and its reproduction are the property of Georgia Civil, Inc. and may not be reproduced, published, or used in whole or in part without the written consent of Georgia Civil, Inc.

Sheet Title

GRADING PLAN

Sheet Number

C-3.0

Line	ToLine	LineLength	Incr.Area	TotalArea	RunoffCoeff.	IncrC x A	TotalC x A	InletTime	TimeConc	RnfallInt	TotalRunoff	AdnlFlow	TotalFlow	CapacFull	Veloc	PipeSize	PipeSlope	InvElevDn	InvElevUp	HGLDn	HGLUp	Grnd/RimDn	Grnd/RimUp	Line ID
		(ft)	(ac)	(ac)	(C)			(min)	(min)	(in/hr)	(cfs)	(cfs)	(cfs)	(cfs)	(ft/s)	(in)	(%)	(ft)	(ft)	(ft)	(ft)	(ft)	(ft)	
1	Outfall	37.689	0.06	1.58	0.95	0.06	1	5.0	18.3	5.5	5.53	0.00	5.53	17.40	4.70	24	0.50	648.00	648.19	648.78	649.02	652.32	655.53	A0-A1
2	1	82.182	0.19	1.08	0.69	0.13	0.55	5.0	13.1	6.3	3.50	0.00	3.50	7.11	5.15	15	1.03	652.25	653.10	652.87	653.85	655.53	657.84	A2-A1
3	2	114.947	0.45	0.89	0.41	0.18	0.42	5.0	12.3	6.5	2.72	0.00	2.72	6.97	4.16	15	0.99	653.20	654.34	653.85	655.00	657.84	661.44	A3-A2
4	3	148.657	0.28	0.36	0.45	0.13	0.2	5.0	8.6	7.3	1.47	0.00	1.47	5.45	4.75	12	2.00	658.19	661.16	658.54	661.67	661.44	668.77	A4-A3
5	4	173.770	0.08	0.08	0.95	0.08	0.08	5.0	5.0	8.2	0.63	0.00	0.63	5.46	3.70	12	2.00	665.27	668.75	665.50	669.08	668.77	673.40	A5-A4
6	1	29.662	0.16	0.18	0.90	0.14	0.15	5.0	18.0	5.6	0.83	0.00	0.83	3.75	3.43	12	0.94	652.00	652.28	652.32	652.66	655.53	656.00	B1-A1
7	6	78.644	0.01	0.02	0.25	0	0.01	5.0	11.7	6.6	0.03	0.00	0.03	0.96	1.84	6	2.49	652.78	654.74	652.84	654.83	656.00	659.27	B2-B1
8	7	42.255	0.01	0.01	0.25	0	0	5.0	5.0	8.2	0.02	0.00	0.02	0.59	1.33	6	0.95	656.23	656.63	656.29	656.70	659.27	659.35	B3-B2
9	3	97.093	0.00	0.08	0.64	0	0.03	5.0	7.7	7.5	0.25	0.00	0.25	3.01	1.69	12	0.61	654.69	655.28	655.00	655.49	661.44	658.71	A3A-A3
10	9	62.506	0.04	0.08	0.60	0.02	0.03	5.0	7.0	7.7	0.26	0.00	0.26	0.43	2.29	6	0.50	655.78	656.09	656.06	656.37	658.71	659.17	A3B-A3A
11	10	49.277	0.04	0.04	0.25	0.01	0.01	5.0	5.0	8.2	0.08	0.00	0.08	0.43	1.18	6	0.51	656.16	656.41	656.46	656.56	659.17	659.00	A3C-A3B
12	1	58.479	0.08	0.26	0.86	0.07	0.24	5.0	7.5	7.5	1.81	0.00	1.81	11.33	4.07	18	0.99	648.69	649.27	649.10	649.78	655.53	653.10	C1-A1
13	12	119.450	0.18	0.18	0.95	0.17	0.17	5.0	5.0	8.2	1.41	0.00	1.41	10.30	2.95	18	0.82	649.27	650.25	649.78	650.69	653.10	656.34	C2-C1
14	Outfall	35.075	0.90	6.46	0.95	0.86	2.5	5.0	5.9	8.0	19.90	0.00	19.90	45.51	10.69	24	3.45	645.60	646.81	646.53	648.41	647.90	651.84	D1-D0
15	14	55.070	0.27	5.56	0.59	0.16	1.64	5.0	5.7	8.0	13.19	0.00	13.19	32.18	7.90	24	1.73	647.83	648.78	648.72	650.09	651.84	653.03	D2-D1
16	15	158.865	5.29	5.29	0.28	1.48	1.48	5.0	5.0	8.2	12.22	0.00	12.22	32.12	6.53	24	1.72	649.02	651.75	650.09	653.00	653.03	655.50	D3-D2

ALPHA SITE SET 06-26-2026

STORM LEGEND		
	ACCMP	ALUMINUM COATED CORRUGATED METAL PIPE
	BCCMP	BITUMNOUS COATED CORRUGATED METAL PIPE
	DI	DROP INLET
	DWCB	DOUBLE WING CATCH BASIN
	FES	FLARED END SECTION
	SES	SAFETY END SECTION
	GI	GRATE INLET
	HDPE	HIGH DENSITY POLYETHYLENE
	HGI	HOODED GRATE INLET
	HW	HEADWALL
	JB	JUNCTION BOX
	OCS	OUTLET CONTROL STRUCTURE
		PEDESTAL TOP INLET
	RCP	REINFORCED CONCRETE PIPE
	SWCB-L	LEFT SINGLE WING CATCH BASIN
	SWCB-R	RIGHT SINGLE WING CATCH BASIN

NOTE: 1019As AND HIGH CAPACITY GRATES IN CURB LINE TO BE HOODED

GRAPHIC SCALE

30 0 15 30 60 120

(IN FEET)
SCALE: 1" = 30'

GA STATE PLANE WEST

OWNER/DEVELOPER
COMPANY: CITY OF COVINGTON
ADDRESS: 11234 ALCOVY RD
COVINGTON, GA 30014
PHONE: 678-342-8790
CONTACT: TRUDY HENRY
EMAIL:
TRUDY.HENRY@COVINGTON-NEWTON911.COM

CONTRACTOR
COMPANY: SUNBELT BUILDERS
ADDRESS: 10641 HIGHWAY 36
COVINGTON, GA 30014
CONTACT: MIKE MCCROREY
PHONE: 404-644-2939
EMAIL: MMCCROREY@SUNBELTBUILDERS.COM

SURVEYOR
COMPANY: GEORGIA CIVIL, INC.
ADDRESS: P.O. BOX 896 MADISON,
GA 30650 PHONE: 706.342.1104
CONTACT: BRIAN SLATE
EMAIL: BSLATE@GEORGIACIVIL.COM

SITE DESIGNER
COMPANY: GEORGIA CIVIL, INC.
ADDRESS: P.O. BOX 896
MADISON, GA 30650
PHONE: 706.342.1104

JASON P. BROWN
LEVEL II CERTIFIED DESIGN PROFESSIONAL
#53274 - EXP. 05.01.2029

24-HOUR CONTACT
MIKE MCCROREY
404-644-2939

GEORGIA811 www.Georgia811.com
Contact 811 before you dig.

Utilities/Services shown are for Contractors' convenience, Items are shown schematically and neither the site design professional nor the owner assumes any responsibility for variances in their actual location. This plan may not show and/or may incorrectly show utilities located on site, Contractor shall be responsible to secure and use the services of a private utility locator firm during the entire course of work and shall pay for said services, Contractor shall locate utilities prior to any disturbance (including field verifying location and depth of utilities that are to be saved and protected), Contractor shall notify the site design professional of any utility conflicts prior to installation of new utilities, grading, etc. The Contractor, at their expense, shall be responsible to repair, replace and/or relocate, as necessary, any utilities damaged, whether shown or not, Abandonment, relocation, etc. of utilities shall be coordinated with the respective utility company.

georgia civil
CIVIL ENGINEERING
LANDSCAPE ARCHITECTURE
LAND SURVEYING
311 N. Main St, Ste. 101, Unit C
P.O. Box 896 | Madison, GA 30650
P: 706.342.1104
www.georgiacivil.com

Professional Seal

GEORGIA REGISTERED NO. PE024855 PROFESSIONAL ENGINEER JASON P. BROWN

Project Information

COVINGTON FIRE STATION #23

9155 HIGHWAY 36
COVINGTON, GA 30014
ZONING: CM - CORRIDOR MIXED USE

DRAWING DATE:	5/15/2026
DRAWN BY:	DLD
CHECKED BY:	JPB

REVISIONS	
DATE:	DESCRIPTION:
5/15/2026	ADD. COMMENTS

© Copyright 2026 georgia civil, inc.
This document and its reproduction are the property of Georgia Civil, Inc. and may not be reproduced, published, or used in whole or in part without the written consent of Georgia Civil, Inc.

Sheet Title

STORM WATER MANAGEMNET PLAN

Sheet Number

C-4.0

STORM A PROFILE
STA. -0+50 TO STA. 6+50

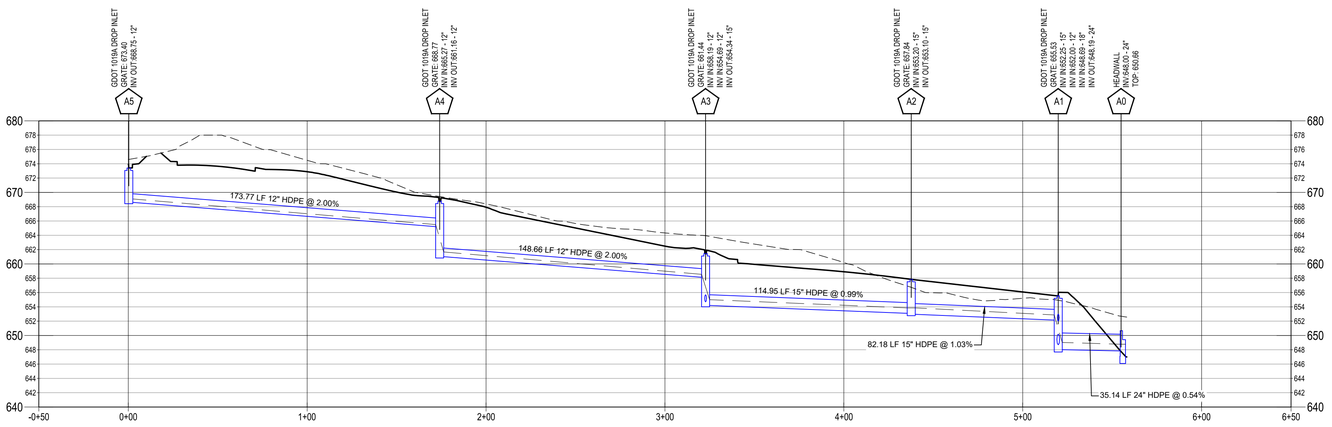

STORM B PROFILE
STA. -0+50 TO STA. 2+50

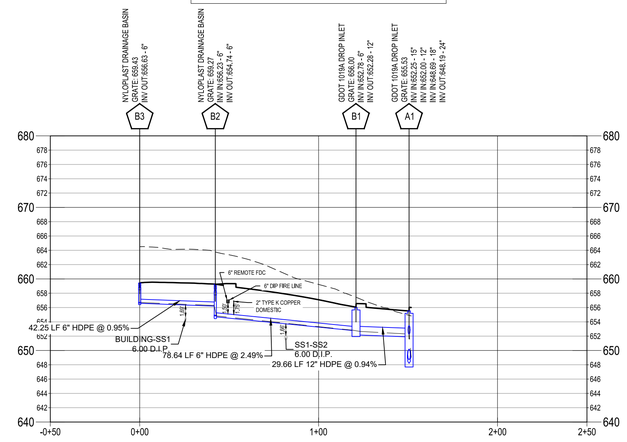

STORM C PROFILE
STA. -0+50 TO STA. 3+50

STORM A3 PROFILE
STA. -0+50 TO STA. 2+50

STORM D PROFILE
STA. -0+50 TO STA. 1+50

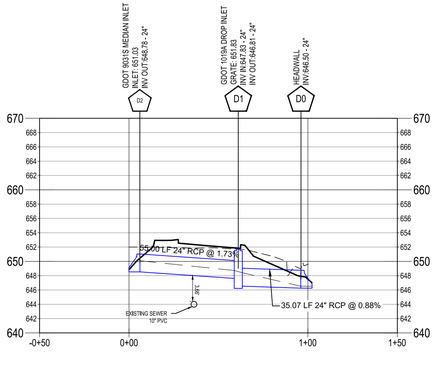

STORM E PROFILE
STA. -0+50 TO STA. 1+50

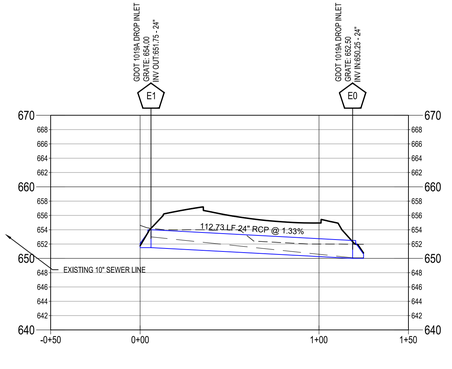

STORM OF PROFILE
STA. -0+50 TO STA. 1+50

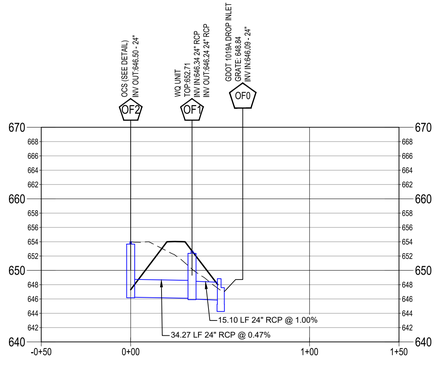

NOTE: 1019As AND HIGH CAPACITY GRATES IN CURB LINE TO BE HOODED

SCALE
VERTICAL SCALE - 1" = 10'
HORIZONTAL SCALE - 1" = 40'

LEGEND
- EXISTING GRADE
- PROPOSED GRADE
- 25 YR HGL

ALPHA SITE SET 06-26-2026

OWNER/DEVELOPER
COMPANY: CITY OF COVINGTON
ADDRESS: 11234 ALCOVY RD
COVINGTON, GA 30014
PHONE: 678-342-8790
CONTACT: TRUDY HENRY
EMAIL: TRUDY.HENRY@COVINGTON-NEWTON911.COM

CONTRACTOR
COMPANY: SUNBELT BUILDERS
ADDRESS: 10641 HIGHWAY 36
COVINGTON, GA 30014
CONTACT: MIKE MCCROREY
PHONE: 404-644-2939
EMAIL: MMCCROREY@SUNBELTBUILDERS.COM

SURVEYOR
COMPANY: GEORGIA CIVIL, INC.
ADDRESS: P.O. BOX 896 MADISON, GA 30650 PHONE: 706.342.1104
CONTACT: BRIAN SLATE
EMAIL: BSLATE@GEORGIACIVIL.COM

SITE DESIGNER
COMPANY: GEORGIA CIVIL, INC.
ADDRESS: P.O. BOX 896
MADISON, GA 30650
PHONE: 706.342.1104

JASON P. BROWN
LEVEL II CERTIFIED DESIGN PROFESSIONAL
#53274 - EXP. 05.01.2029

24-HOUR CONTACT
MIKE MCCROREY
404-644-2939

GEORGIA811 www.Georgia811.com
Contact 811 before you dig

Utilities/Services shown are for Contractors' convenience. Items are shown schematically and neither the site design professional nor the owner assumes any responsibility for variances in their actual location. This plan may not show and/or may incorrectly show utilities located on site. Contractor shall be responsible to secure and use the services of a private utility locator firm during the entire course of work and shall pay for said services. Contractor shall locate utilities prior to any disturbance (including field verifying location and depth of utilities that are to be saved and protected). Contractor shall notify the site design professional of any utility conflicts prior to installation of new utilities, grading, etc. The Contractor, at their expense, shall be responsible to repair, replace and/or relocate, as necessary, any utilities damaged, whether shown or not. Abandonment, relocation, etc. of utilities shall be coordinated with the respective utility company.

georgia civil
CIVIL ENGINEERING
LANDSCAPE ARCHITECTURE
LAND SURVEYING
311 N. Main St, Ste. 101, Unit C
P.O. Box 896 | Madison, GA 30650
P: 706.342.1104
www.georgiacivil.com

Professional Seal

GEORGIA REGISTERED NO. PE024855 PROFESSIONAL ENGINEER JASON P. BROWN

Project Information

COVINGTON FIRE STATION #23

9155 HIGHWAY 36
COVINGTON, GA 30014
ZONING: CM - CORRIDOR MIXED USE

DRAWING DATE:	5/15/2026
DRAWN BY:	DLD
CHECKED BY:	JPB

REVISIONS

DATE:	DESCRIPTION:
5/15/2026	ADD. COMMENTS

© Copyright 2026 georgia civil, inc.
This document and its reproduction are the property of Georgia Civil, Inc. and may not be reproduced, published, or used in whole or in part without the written consent of Georgia Civil, Inc.

Sheet Title

STORM WATER MANAGEMNET PROFILES

Sheet Number

C-4.1

DROP INLET TYPE V-I

(WITH HOOD)

non-mountable HOOD, shown with Tp2 curb, mountable HOOD used with Tp1 Curb

SEE GEN. NOTE NO. 3

7'-10" / 7'-11" TYP.

Curb Face line

TWO #4 BARS ALL AROUND

BRICK OR NON-REINF. CONCRETE

SECTION A-A

(SEE GEN. NOTE NO. 7)

SCALE 1½" = 1'FT.

(DROP INLET TYPE V-I OR TYPE V-2)

REDUCER SLABS OR BRICK TAPER (bottom left) ARE FOR USE WITH LARGER PIPES, IN GENERAL THIS WILL BE CROSS DRAIN PIPES OVER 24", LONGITUDINAL PIPES OVER 18" (Type V-I) AND LONGITUDINAL PIPES OVER 21" (Type V-2)

FOR DETAILS ABOVE THIS LINE SEE SEC. A-A & SEC. B-B OR SEC. A'-A'

CONC. — REDUCER SLAB — 9" MIN.

BRICK — LONG OR C.G. PIPE

PIPE O.D.+8"TYP.

WIDTH W2 BUILT IN PLACE

*4 BARS AT 9" C. TO C. BOTH WAYS

*4 BARS AT 12" C. TO C. BOTH WAYS.

FOR DETAILS ABOVE THIS LINE SEE SEC. A-A & SEC. B-B OR SEC. A'-A'

*4 BARS AT 9" C. TO C. BOTH WAYS OR EQUIVALENT WIRE FABRIC REINFORCING

LONG OR C.G. PIPE

HOLES FOR PIPES OVER 0'DIA. WILL BE PRECAST

½" X 2" HANDLING GROOVE OPTIONAL

WIDTH W2

SCALE 1½" = 1'FT.

DETAIL OF REDUCING W1 OR W2 DIMENSIONS WITH REDUCER SLAB.

6" MIN. CURB

2'-7" — HOOD — CURB

END CURB HERE (EACH SIDE)

BRICK — C.G. PIPE NOT OVER 48" DIA.

W1 OR W2 NOT LESS THAN 2'-4" & 2'-7" FOR TYPE V-1 AND NOT LESS THAN 7'-0" & 7'-7" FOR TYPE V-2

8" MIN.

W1-2'-7" / W2-2'-7"

SECTION B-B

SCALE 1½" = 1'FT.

BRICK WALL THICKNESS	
H	T (MIN.)
TO 10'	8"
10' TO 20'	12"
20' TO 30'	16"

NOTE: THE MINIMUM H DIMENSIONS SHOWN ARE BASED ON TYPICAL OUTSIDE DIAMETERS OF PIPES AND MAY BE MODIFIED IF SO DETAILED IN THE PLANS OR AS DIRECTED BY THE ENGINEER, DIMENSIONS GIVEN ARE MINIMUM EXCEPT FOR "D" WHICH IS MAXIMUM.

NOTE: WALL THICKNESS OF THE TYPE BASE BE SQUARE, W AND W2 DIMENSIONS WILL VARY ACCORDING TO PIPE SIZE.

MINIMUM W1, W2 AND H DIMENSIONS			
PIPE SIZE	MINIMUM W2(MIN.) BRICK	REINF. CONC.	H (MIN.)
15"	2'-7"	1'-8"	3'-10"
18"	2'-7"	2'-0"	4'-3"
24"	2'-7"	2'-7"	4'-9"
30"	3'-4"	3'-4"	5'-10"
36"	3'-10"	4'-0"	6'-5"
42"	4'-5"	4'-6"	7'-0"
48"	5'-0"	5'-0"	7'-8"
54"	5'-7"	5'-6"	8'-5"
60"	6'-2"	6'-0"	9'-0"

PLAN VIEW

SCALE 1½" = 1'FT.

3'-7"×2'-7" HOOD — CURB — GUTTER OFF RAD(S) — ROADWAY — SEE GEN. NOTE NO. 5

REINF. CONC. REDUCER SLAB — CURB

NOTE: PIPES MAY BE ANY SIZE SPECIFIED

GRATE NOT SHOWN HERE, BUT IS REQUIRED

TYPICAL PLAN VIEW WITH SKEWED PIPES

FOR DETAILS ABOVE THIS LINE SEE SEC. A-A & SEC. B-B OR SEC. A'-A'

MORTAR BEVEL — CONC. — BRICK — LONG OR C.G. PIPE (IN SEC. A-A & SEC. A'-A')

*4 BARS EF C. TO C. BOTH WAYS

6" MIN.

WIDTH W2

MINIMUM H DIMENSIONS (FOR DETAIL AT LEFT)	
PIPE SIZE	H (MIN.)
18"	4'-2"
24"	4'-9"
30"	5'-7"
42"	7'-0"
48"	8'-1"
54"	10'-0"
60"	11'-2"

ALTERNATE-REDUCTION OF WIOR W2 DIMENSIONS WITH BRICK MASONRY

SCALE 1½" = 1'FT.

ALTERNATE - STANDARD 1040 CIRCULAR SECTIONS - PLAN VIEW LOCATION.

NO SCALE

NOTE: STD. 1040 ALTERNATE PERMITTED WITH ANY PIPE SIZE OR SHEIR.

ALTERNATE- CAST-IN-PLACE REINFORCED CONCRETE

½" X 2" HANDLING GROOVE OPTIONAL

CONTRACTOR SHALL SPECIFY EITHER MOUNTABLE OR NON-MOUNTABLE TO FOUNDRY IF HOOD IS REQUIRED.

POUR SEAT TO FIT CASTINGS (NOT shown)

TWO #4 BARS ALL AROUND

*4 BARS AT BOTH WAYS

SCALE 1½" = 1'FT.

GRATE AND FRAME DETAILS

30"

2'-7" TYP.

VANE GRATE

22"

24"

PLAN VIEW

SCALE 1½" = 1'

RAISED OR RECESSED ARROWS INDICATE DIRECTION OF HYDRAULIC FLOW, DESIGN OF ARROWS IS MANUFACTURER'S CHOICE.

SECTION D-D

DETAIL OF #HOOD (non-mountable) (use with Tp2 curb)

GASKETS — 2'-7" — 2'-0" — 6" MIN. — 6" MIN. — 2'-0" — 2'-7"

NOTE: HOOD IS SAME AS STD. 1084 HOOD

SPECIAL NOTE: BARS OF GRATE WILL BE PERPENDICULAR TO DIRECTION OF TRAFFIC FLOW.

(SEE GEN. NOTE NO. 7)

DETAIL OF #HOOD (mountable) (use with Tp 7 Curb)

GASKETS — 2'-7" — 2'-0" — 6" MIN. — 6" MIN. — 2'-0" — 2'-7"

PLAN OF REINFORCING IN REDUCER SLAB

*6 BARS NUMBER VARIED TO GIVE REQ'D. SPACING

OPENING MAY BE EITHER 2'-0" X 2'-0", 2'-4" X 2'-7" OR 2'-0" DIAMETER, AS DESIRED FOR TYPE V-1 OPENING = 1'-8" X 2'-7" FOR TYPE V-2

5"C. TO C. MAX. SPACING

SECTION C-C

2'-7" TYP. — 3½" MIN. — 5" MAX. — 34" — 2½" — 4" — 2½"

HYDRAULIC FLOW — 15½" — 2½" — ½" MIN. — ¾" R — ¾" R — 7" TYP.

MATERIAL FOR GRATE: GRAY IRON, A.S.T.M. A-48 CLASS 30.

FRAME

NOTE: FRAME IS SAME AS GA. STD. 1030 OR CITY OF ATLANTA FRAME, TYPE B

SCALE 1½" = 1'

DROP INLET TYPE V-2 (without hood)

TWO *4 BARS ALL AROUND

DETAILS NOT SHOWN HERE, WILL BE SIMILAR TO THAT SHOWN FOR DROP INLET TYPE V-1

CONC. — BRICK — PIPE

LINE OF CONSTRUCTION FOR RAISED EDGE.

FOR LONG PIPE OVER 9'-0" DIA. USE TYPE V-1 OR OTHER REDUCER SLAB, ALTERNATE BRICK TAPER, OR ALTERNATE STD. 1040 CIRCULAR UNITS AS SHOWN AT LEFT).

SECTION A'-A'

CURB — ½" EXPANSION JT. — *4 BAR 2' FROM TOP — 2'-6"(F. OR 10"H.)(TYP.)

TOP *4 BARS EQUALLY SPACED LENGTH = CURB HEIGHT + 3" MIN.

SEE STD. 1019 ALTERNATE A (SEE SEC.B-B IF ALT'D), BUT WITHOUT HOOD.

2'-7" — 2'-7"

SCALE 1½" = 1'FT.

PLAN VIEW

GENERAL NOTES

1. SPECIFICATIONS: GEORGIA STANDARD AND/OR SPECIAL PROVISIONS EXCEPT THAT VANE GRATE WILL BE GRAY IRON A.S.T.M. A-48 CLASS 30.
2. ALIGNMENT, NUMBER AND SIZES OF PIPES SHOWN ARE ONLY TYPICAL. SEE PLANS FOR ACTUAL PIPE CULVERT REQUIREMENTS.
3. SLOPE OF GRATE WILL MATCH GUTTER SLOPE WHEN USED WITH CURB AND GUTTER. SLOPE OF GRATE WILL MATCH ROADWAY SLOPE, WHERE THERE IS NO GUTTER e.g., MEDIAN, ISLAND, SHOULDER, ETC. TOP OF HOOD WILL BE FLUSH WITH TOP OF CURB FOR TYPE V-1.
4. CONCRETE WILL BE CLASS "A" CONCRETE.
5. ½" EXPANSION JOINTS WILL BE REQUIRED IF ROD PAVEMENT, SIDEWALK OR CONCRETE GUTTER MEETS DROP INLETS.
6. ALL STRUCTURES OVER A 4'-0 DEEP SHALL BE DESIGNED TO BE SAFE AGAINST FLOTATION WITH WATER AT TOP OF GRATE OR CURB. FOR OTHER INLET TYPES, MINIMUM DEPTH AND LOCATION OF SUPS SHALL BE AS DIRECTED BY THE ENGINEER.
7. METAL HOODS DO NOT IMPROVE HYDRAULICS OF INLETS. TYPE V-1 DROP INLETS ARE NORMALLY USED TO PROVIDE CONTINUITY OF CURB OR TO ALLOW LARGER BOX WITHOUT TAPER OR REDUCER SLAB.

SPECIAL NOTE:

STANDARD 1019A INLETS ARE FOR USE AT LOW POINTS & WHERE HYDRAULIC LOW CAPACITY GRATES ARE SUFFICIENT. WHERE HIGHER CAPACITY GRATES ARE NEEDED ON A CONTINUOUS GRADE, STANDARD 1019B IS RECOMMENDED.

BRICK WALL THICKNESSES

(FOR ALL TYPE INLETS)

H	T
TO 10'	8"
10' TO 20'	12"
20' TO 30'	16"

NOTE: DETAILS NOT SHOWN FOR CONSTRUCTION ALTERNATES WILL BE SIMILAR TO THAT SHOWN FOR BRICK MASONRY.

CONSTRUCTION ALTERNATES

TYPE "A" OR "B"

8" MIN. — 3½" — *6. BARS 5" O.C. — 8" MIN. — 2'-0" — 2'-0" CL. — 30° — 6" — 6" — 2'-0" CL.

(RENF. CONC.)

TYPE "C" OR "E"

3½" — 8" MIN. — 2'-0" — 2'-0" CL. — 30° — 6" — 6" — 2'-0" CL.

(RENF. CONC.)

*(BRICK OR REINF. CONC.)

NOTE: CONCRETE WALLS WILL BE REINFORCED WITH *4 BARS 12" O.C. BOTH WAYS, BUT WHERE H IS OVER 9'-0", AND PIPE IS OVER 30" I.D., THE HORIZONTAL STEEL WHICH IS WITHIN 9'-0" DEEP WELL WILL BE INCREASED TO *5 BARS 12" O.C. BOTTOM 9'-0" OF WALLS WILL BE REINFORCED WITH *4 BARS 12" O.C. BOTH WAYS.

NOTE: FOR PRECAST ALTERNATES, SEE STD. 1019-A PRECAST AND/OR STD. 1040 PRECAST AND BUILT-IN-PLACE COMPONENTS MAY BE USED IN COMBINATIONS WHICH PROVIDE PROPER FITS AND STRUCTURAL ADEQUACY.

TABLE OF MINIMUM DIMENSIONS FOR DROP INLETS

O	TYPE "A" OR "B" BRICK OR REINF. CONC.			TYPE "C" OR "E" (BRICK)				TYPE "C" OR "E" REINFORCED CONCRETE							
	W1	W2	H(MIN.)	W1	W2	SMALL b	b	H(MIN.)	W1	W2	SMALL b	b	H(MIN.)		
15"	2'-0"	2'-7"	3'-10"	2'-0"	2'-0"	0'-11⅞"	3'-10"	2'-0"	2'-7"	2'-7"	0'-11⅞"	1'-6"	3'-10"	2'-0"	2'-7"
18"	2'-0"	2'-0"	3'-7"	2'-1½"	2'-1½"	0'-11⅞"	4'-1"	2'-1½"	2'-1½"	2'-7"	0'-11⅞"	1'-6"	4'-1"	2'-1½"	2'-7"
24"	~~	~~	~~	2'-8½"	2'-5½"	0'-11⅞"	4'-9"	2'-5½"	2'-5½"	2'-7"	0'-11⅞"	1'-6"	4'-8½"	2'-5½"	2'-8"
30"	~~	~~	~~	3'-1½"	4'-0½"	1'-0½"	5'-6"	3'-1½"	3'-1½"	4'-0"	1'-0½"	1'-9"	5'-4⅞"	3'-1½"	4'-0"
36"	~~	~~	~~	3'-6½"	4'-6½"	1'-0½"	6'-3"	3'-6½"	3'-6½"	4'-6"	1'-0½"	1'-9"	6'-1½"	3'-6½"	4'-6"
42"	~~	~~	~~	4'-1½"	5'-0½"	1'-0½"	7'-0"	4'-1½"	4'-1½"	5'-0"	1'-0½"	1'-9"	6'-11½"	4'-1½"	5'-0"
48"	4'-5"	7'-11"	5'-0"	7'-1"	8'-0½"	4'-6½"	7'-10½"	4'-5"	7'-1"	8'-0½"	4'-6½"	1'-9"	8'-4⅝"	4'-5"	7'-1"
54"	4'-11"	8'-10"	5'-7"	7'-10½"	8'-11"	5'-0"	8'-9"	4'-11"	7'-10½"	8'-11"	5'-0"	1'-9"	9'-3⅛"	4'-11"	7'-10½"
60"	5'-7"	9'-8"	6'-2"	8'-7"	9'-8½"	5'-6"	9'-7"	5'-7"	8'-7"	9'-8½"	5'-6"	1'-9"	10'-1½"	5'-7"	8'-7"
72"	6'-7"	11'-5"	7'-3"	10'-1"	11'-5"	6'-6"	11'-3"	6'-7"	10'-1"	11'-5"	6'-6"	1'-9"	11'-10"	6'-7"	10'-1"

NOTE: MINIMUM DIMENSIONS GIVEN IN TABLE BELOW ARE BASED UPON TYPICAL OUTSIDE DIAMETERS OF CONCRETE PIPES WITH NORMAL COVER AND CLEARANCES, THESE DIMENSIONS MAY BE MODIFIED IF SO DETAILED IN THE PLANS OR AS DIRECTED BY THE ENGINEER, DIMENSIONS GIVEN ARE MINIMUM EXCEPT FOR "O" WHICH IS MAXIMUM.

DETAIL OF #HOOD (NON-MOUNTABLE USE WITH TP2 CURB)

Approx. Footprint of Grate-200 lbs. Frame-137 lbs.

2'-8" — 2'-4" — 2'-2" — 5'-2" — 2'-4"

DETAIL OF #HOOD (MOUNTABLE) (use with Tp 7 Curb)

* CONTRACTOR SHALL SPECIFY EITHER MOUNTABLE OR NON-MOUNTABLE TO FOUNDRY IF HOOD IS REQUIRED.

DETAILS OF C.I. GRATING & FRAME

2'-2" — 1¾" RIBS — 2'-0" — 1'-10" — 2'-4½" — 2'-2" — 2'-2½" — 1'-6" — 2'-4½" — 1'-6

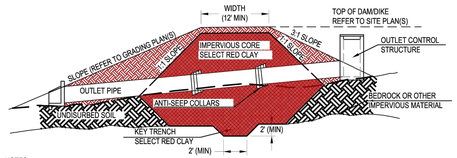

NOTES:
1. ALL FILL MATERIAL FOR DAM/DIKE SHALL BE COMPACTED TO 98% MAXIMUM DENSITY AS DETERMINED BY STANDARD PROTOR TEST.
2. SELECT CORE MATERIAL SHALL BE OBTAINED FROM ON-SITE SOURCE AS IDENTIFIED AND DIRECTED BY GEOTECHNICAL ENGINEER.
3. ANTI-SEEP COLLARS/BRICK COLLAR WALLS SHALL BE INSTALLED AT ALL PIPE JOINTS WITHIN LIMITS OF DAM/DIKE.

DB

DETENTION BASIN DAM/DIKE

NOT TO SCALE

OCS DETAIL

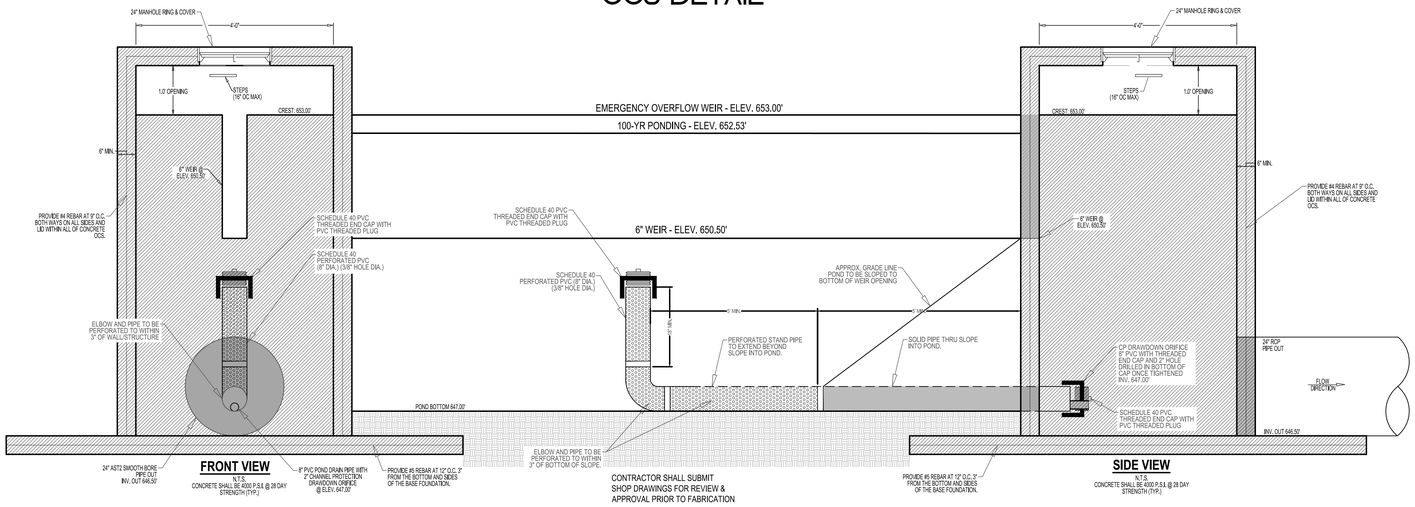

OCS SHALL BE CONSTRUCTED ON COMPACTED SUBGRADE, MIN. 9" #57 STONE BENEATH MANHOLE AND DP. COMPACTION TO 98% STANDARD PROCTOR BELOW.

COMPACTION BELOW SHALL BE APPROVED BY ONSITE GEOTECHNICAL ENGINEER.

ALL PIPE SLOPES & LENGTHS ARE CALCULATED FROM CENTER OF STORM STRUCTURE TO CENTER OF STORM STRUCTURE.

CONCRETE SHALL BE 4000 P.S.I. @ 28 DAY STRENGTH (TYP.)

NOTES:
1. STONE FILTER SHALL BE #4 STONE.
2. ALL CONCRETE TO BE 6" MIN. THICKNESS.
3. OCS MANHOLE SHALL BE OFFSET TO PROVIDE DIRECT ACCESS TO STRUCTURE ACCESS STEPS.
4. THE OCS WEIR SHALL BE PLACED IN THE STRUCTURE WALL.

ROUND OUTLET CONTROL STRUCTURE

PRECAST OUTLET CONTROL STRUCTURE BOX SHALL EXTEND A MINIMUM OF 6" LOWER THAN THE LOWEST INVERT. PRECAST STRUCTURE SHALL BE OPEN IN THE BOTTOM WHEN DELIVERED TO SITE, AND SHALL BE SET INTO CONCRETE WHEN BASE FOUNDATION IS POURED IN PLACE. SIX INCHES BELOW THE LOWEST INVERT, #5 REBAR SHALL EXTEND THROUGH DRILLED HOLES, ONE FOOT ON CENTER, ON ALL FOUR SIDES. CONTINUOUS SECTIONS OF #5 REBAR SHALL EXTEND THROUGH THE HOLES FORM ONE SIDE OF THE STRUCTURE, ACROSS THE INSIDE OF THE STRUCTURE AND THROUGH THE MATCHING HOLE ON THE OTHER SIDE OF THE STRUCTURE. THE REBAR SHALL EXTEND A MINIMUM OF 10" BEYOND EACH OUTSIDE FACE OF THE STRUCTURE AND BE WIRED TO THE REBAR SET IN THE CONCRETE BASE FOUNDATION. CONCRETE SHALL BE POURED AND FINISHED UP TO THE ELEVATION OF THE LOWEST INVERT ON THE INSIDE AND OUTSIDE OF THE OUTLET CONTROL STRUCTURE.

Buoyancy Calculations For OCS:
HEIGHT OF OCS= 8 FT
TOP OF STRUCTURE (EMER. OVRFLW) = 653.00'
BOTTOM OF MANHOLE= 646.50'
100YR STAGE= 652.53'
DEPTH OF WATER TOP-BOTTOM= 6.03 FT
VOLUME WATER DISPLACED= (4)(3.14)(6.03)= 75.74 CF
Fb displaced water:
Fb dw= (62.4 lb/cf) * 75.74 cf= 4726.18 lbs
Concrete Volume of Manhole With 6" Walls=
(5)(3.14)(6.03) - (4)(3.14)(6.03)= 18.93 cf
Specific weight concrete= 150 lb/cf
Weight of Manhole= 18.93*150 lb/f= 2,839.50 lbs
Required weight of concrete footing and manhole=
= 4726.18 lbs
Required Weight of Footing= 4,726.18 - 2,839.50 = 1,886.68 lbs
Volume Req= 1,886.68/150= 12.58 cf
Dimensions of footing= 6' X 6' X 1.00'= 36 cf

ALPHA SITE SET 06-26-2026

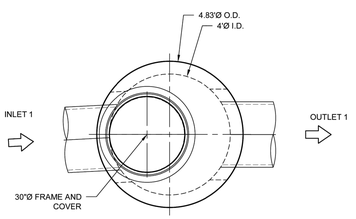

PLAN VIEW
INTERNALS NOT SHOWN

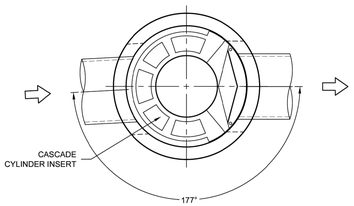

PLAN VIEW FOR PIPE ORIENTATION
TOP SLAB NOT SHOWN

MATERIAL LIST - PROVIDED BY CONTECH

COUNT	DESCRIPTION	INSTALLED BY
1	CS-4 CYLINDER INSERT, STD.	CONTECH
4	CS-4 ALUMINUM INSTALLATION BRACKETS	CONTECH
1	CS-4 HARDWARE KIT	CONTECH
1	SEALANT FOR JOINTS	CONTRACTOR
1	30"Ø X 4" FRAME AND COVER, EJ #41600483, OR EQUIV.	CONTRACTOR

SITE DESIGN DATA

WATER QUALITY FLOW RATE	0.22 CFS
PEAK FLOW RATE	5.93 CFS
RETURN PERIOD OF PEAK FLOW	100 YRS

GENERAL NOTES
1. CONTECH TO PROVIDE ALL MATERIALS UNLESS NOTED OTHERWISE.
2. FOR FABRICATION DRAWINGS WITH DETAILED STRUCTURE DIMENSIONS AND WEIGHTS, PLEASE CONTACT YOUR CONTECH REPRESENTATIVE. www.ContechES.com
3. CASCADE SEPARATOR WATER QUALITY STRUCTURE SHALL BE IN ACCORDANCE WITH ALL DESIGN DATA AND INFORMATION CONTAINED IN THIS DRAWING. CONTRACTOR TO CONFIRM STRUCTURE MEETS REQUIREMENTS OF PROJECT.
4. STRUCTURE SHALL MEET AASHTO HS-20 LOAD RATING, ASSUMING EARTH COVER OF 0' - 2', AND GROUNDWATER ELEVATION AT, OR BELOW, THE OUTLET PIPE INVERT ELEVATION. ENGINEER OF RECORD TO CONFIRM ACTUAL GROUNDWATER ELEVATION. CASTINGS SHALL MEET AASHTO M306 AND BE CAST WITH THE CONTECH LOGO.
5. CASCADE SEPARATOR STRUCTURE SHALL BE PRECAST CONCRETE CONFORMING TO ASTM C-478 AND AASHTO LOAD FACTOR DESIGN METHOD.

INSTALLATION NOTES
A. ANY SUB-BASE, BACKFILL DEPTH, AND/OR ANTI-FLOTATION PROVISIONS ARE SITE-SPECIFIC DESIGN CONSIDERATIONS AND SHALL BE SPECIFIED BY ENGINEER OF RECORD.
B. CONTRACTOR TO PROVIDE EQUIPMENT WITH SUFFICIENT LIFTING AND REACH CAPACITY TO LIFT AND SET THE CASCADE SEPARATOR MANHOLE STRUCTURE.
C. CONTRACTOR TO ADD JOINT SEALANT BETWEEN ALL STRUCTURE SECTIONS, AND ASSEMBLE STRUCTURE.
D. CONTRACTOR TO PROVIDE, INSTALL, AND GROUT PIPES. MATCH PIPE INVERTS WITH ELEVATIONS SHOWN. ALL PIPE CENTERLINES TO MATCH PIPE OPENING CENTERLINES.
E. CONTRACTOR TO TAKE APPROPRIATE MEASURES TO ASSURE UNIT IS WATER TIGHT, HOLDING WATER TO FLOWLINE INVERT MINIMUM. IT IS SUGGESTED THAT ALL JOINTS BELOW PIPE INVERTS ARE GROUTED.

STRUCTURE WEIGHT
APPROXIMATE HEAVIEST PICK = 7000 LBS.
OF 3 PIECES

MAXIMUM FOOTPRINT = 4.83'Ø

CONTECH
PROPOSAL
DRAWING

PLHM
LAYOUT 1A

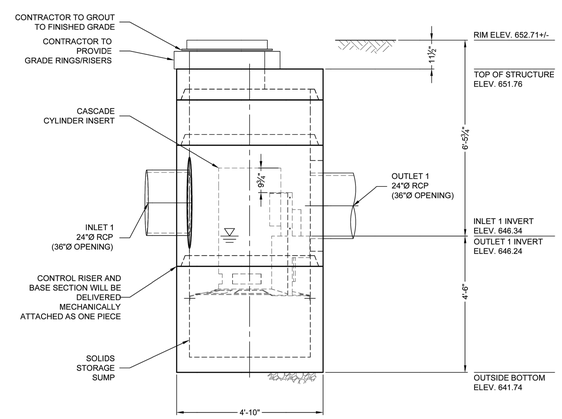

ELEVATION VIEW

REVISION DESCRIPTION	DATE	MARK	BY

CS-4 - 885372-010
COVINGTON FIRE STATION #23
COVINGTON, GA
SITE DESIGNATION: OF1

CONTECH
ENGINEERED SOLUTIONS LLC
A QUIKRETE COMPANY
9025 Centre Pointe Drive, Suite 400, West Chester, OH 45069
800.338.1122 513.645.7000 513.645.7993 FAX
www.ContechES.com

CASCADE
separator®
HIGH PERFORMANCE STORMWATER TREATMENT SYSTEM

DATE: 2/11/26
DESIGNED: JRS
DRAWN: JRS
CHECKED: JRS
APPROVED: JRS
PROJECT No.: 885372
SEQUENCE No.: 010
SHEET: 1 OF 1

The design and information shown on this drawing is provided as a service to the purchaser for use in permitting, construction and operation of the CONTECH® product specified. Any use of this drawing for any other purpose is at the user's sole risk and without liability to CONTECH. Unless otherwise agreed to in writing by CONTECH, no review by CONTECH of shop drawings or project plans is intended to include review of the adequacy of their dimensions or content for any specific project. Shop drawings or project plans must be submitted to CONTECH for review and approval before fabrication. In the event of conflict between the supplied information and the project specifications, the project specifications will govern. Before ordering any materials, the user shall verify all dimensions and quantities and shall assume all responsibility therefor. CONTECH shall not be responsible for verifying the accuracy of the user's dimensions and quantities.

1810B4 V1600-4 Assembly

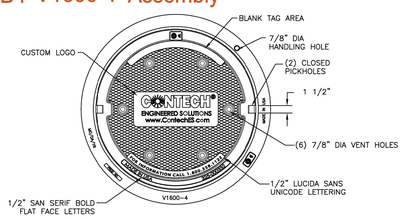

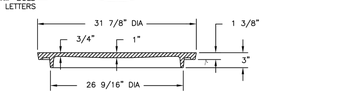

COVER SECTION

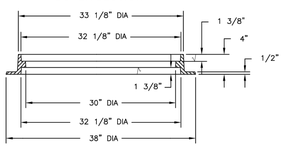

FRAME SECTION

ej

Product Number
41600483
Design Features
-Materials
Cover
Gray Iron (CL35B)
Frame
Gray Iron (CL35B)

-Design Load
Heavy Duty
-Open Area
n/a
-Coating
Undipped
- ⌀ Designates Machined Surface

Certification
- ASTM A48
-Country of Origin:USA

Major Components
00180783
41600410

Drawing Revision
05/09/2007 Designer: SMH
6/26/2017 Revised By: DAE

Disclaimer
Weights (lbs./kg) dimensions (inches/mm) are approximate. Due to continuous improvement, we reserve the right to modify specifications without prior notice.

CONFIDENTIAL: This drawing is the property of EJ GROUP, Inc., and embodies confidential information, registered marks, patents, trade secret information, and/or know how that is the property of EJ GROUP, Inc. Copyright © 2012 EJ GROUP, Inc. All rights reserved.

Contact
800 626 4653
ejco.com

JASON P. BROWN
LEVEL II CERTIFIED
DESIGN PROFESSIONAL
#53274 - EXP. 05.01.2029

24-HOUR CONTACT
MIKE MCCROREY
404-644-2939

OWNER/DEVELOPER
COMPANY: CITY OF COVINGTON
ADDRESS: 11234 ALCOVY RD
COVINGTON, GA 30014
PHONE: 678-342-8790
CONTACT: TRUDY HENRY
EMAIL:
TRUDY.HENRY@COVINGTON-NEWTON911.COM

CONTRACTOR
COMPANY: SUNBELT BUILDERS
ADDRESS: 10641 HIGHWAY 36
COVINGTON, GA 30014
CONTACT: MIKE MCCROREY
PHONE: 404-644-2939
EMAIL: MMCCROREY@SUNBELTBUILDERS.COM

SURVEYOR
COMPANY: GEORGIA CIVIL, INC.
ADDRESS: P.O. BOX 896 MADISON,
GA 30650 PHONE: 706.342.1104
CONTACT: BRIAN SLATE
EMAIL: BSLATE@GEORGIACIVIL.COM

SITE DESIGNER
COMPANY: GEORGIA CIVIL, INC.
ADDRESS: P.O. BOX 896
MADISON, GA 30650
PHONE: 706.342.1104

GEORGIA811
www.Georgia811.com
Contact 811 before you dig

Utilities/Services shown are for Contractors' convenience. Items are shown schematically and neither the site design professional nor the owner assumes any responsibility for variances in their actual location. This plan may not show and/or may incorrectly show utilities located on site. Contractor shall be responsible to secure and use the services of a private utility locator firm during the entire course of work and shall pay for said services. Contractor shall locate utilities prior to any disturbance (including field verifying location and depth of utilities that are to be saved and protected). Contractor shall notify the site design professional of any utility conflicts prior to installation of new utilities, grading, etc. The Contractor, at their expense, shall be responsible to repair, replace and/or relocate, as necessary, any utilities damaged, whether shown or not. Abandonment, relocation, etc. of utilities shall be coordinated with the respective utility company.

georgia civil
CIVIL ENGINEERING
LANDSCAPE ARCHITECTURE
LAND SURVEYING
311 N. Main St, Ste. 101, Unit C
P.O. Box 896 | Madison, GA 30650
P: 706.342.1104
www.georgiacivil.com

Professional Seal

GEORGIA
REGISTERED
NO. PE024855
PROFESSIONAL
ENGINEER
JASON P. BROWN

Project Information

COVINGTON FIRE STATION #23
9155 HIGHWAY 36
COVINGTON, GA 30014
ZONING: CM - CORRIDOR MIXED USE

DRAWING DATE:	5/15/2026
DRAWN BY:	DLD
CHECKED BY:	JPB

REVISIONS

DATE:	DESCRIPTION:
5/15/2026	ADD. COMMENTS

© Copyright 2026 georgia civil, inc.
This document and its reproduction are the property of Georgia Civil, Inc. and may not be reproduced, published, or used in whole or in part without the written consent of Georgia Civil, Inc.

Sheet Title

STORM WATER MANAGEMNET DETAILS

Sheet Number

C-4.3

I:\QUIKRETE.NET\CONTECH\ES_INPROJECT\ACTIVE\885372\885372\885372-10-CASCADE\DRAWINGS\885372-10-CS-4-COVFAI.DWG 3/11/2026 10:42 AM

S300K Iron Edged Channels Spec Sheet

One Meter Channel

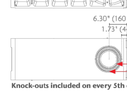

Half Meter Channel

Knock-outs included on every 5th channel

Type 903D Inline Catch Basin

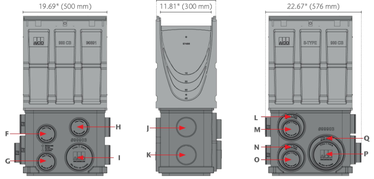

Total Capacity = 15.59 gallons

End Caps

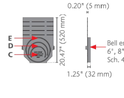

Type 904D Inline Catch Basin

1. Riser can be cut down in 1" (25 mm) increments.
2. Maximum capacity including riser 27.82 gallons.
3. Add 12" (300 mm) to all heights if using riser.
4. Outlet flow rates will be higher due to increased depth - contact ACO Sales Office for more details.



S300K Iron Edged Channels Spec Sheet

Description	Part No.	Invert in² (mm²)	Weight lbs.
SK3-00 Constant depth channel - 39.37" (1m)[1]	**69041**	**11.81 (300)**	**140**
SK3-1 Sloped channel - 39.37" (1m)	69001	12.01 (305)	140
SK3-2 Sloped channel - 39.37" (1m)	69002	12.2 (310)	141.3
SK3-3 Sloped channel - 39.37" (1m)	69003	12.4 (315)	142.8
SK3-4 Sloped channel - 39.37" (1m)	69004	12.6 (320)	144.1
SK3-5 Sloped channel - 39.37" (1m)[2]	69005	12.8 (325)	145.4
SK3-6 Sloped channel - 39.37" (1m)	69006	12.99 (330)	146.9
SK3-7 Sloped channel - 39.37" (1m)	69007	13.19 (335)	148.2
SK3-8 Sloped channel - 39.37" (1m)	69008	13.39 (340)	149.5
SK3-9 Sloped channel - 39.37" (1m)	69009	13.58 (345)	150.9
SK3-10 Sloped channel - 39.37" (1m)[2]	69010	13.78 (350)	152.3
SK3-010 Constant depth channel - 39.37" (1m)[2]	**69042**	**13.78 (350)**	**152.3**
SK3-010 Constant depth channel - 19.69" (0.5m)[3]	**69045**	**13.78 (350)**	**84.2**
SK3-11 Sloped channel - 39.37" (1m)	69011	13.98 (355)	153.6
SK3-12 Sloped channel - 39.37" (1m)	69012	14.17 (360)	155
SK3-13 Sloped channel - 39.37" (1m)	69013	14.37 (365)	156.4
SK3-14 Sloped channel - 39.37" (1m)	69014	14.57 (370)	157.3
SK3-15 Sloped channel - 39.37" (1m)[2]	69015	14.76 (375)	149.1
SK3-16 Sloped channel - 39.37" (1m)	69016	14.96 (380)	160.5
SK3-17 Sloped channel - 39.37" (1m)	69017	15.16 (385)	161.9
SK3-18 Sloped channel - 39.37" (1m)	69018	15.35 (390)	163.2
SK3-19 Sloped channel - 39.37" (1m)	69019	15.55 (395)	164.6
SK3-20 Sloped channel - 39.37" (1m)[2]	69020	15.75 (400)	166
SK3-020 Constant depth channel - 39.37" (1m)[2]	**69044**	**15.75 (400)**	**166**
SK3-0203 Constant depth channel - 19.69" (0.5m)[3]	**69047**	**15.75 (400)**	**92**
SK3-21 Sloped channel - 39.37" (1m)	69021	15.94 (405)	167.3
SK3-22 Sloped channel - 39.37" (1m)	69022	16.14 (410)	168.7
SK3-23 Sloped channel - 39.37" (1m)	69023	16.34 (415)	170.1
SK3-24 Sloped channel - 39.37" (1m)	69024	16.54 (420)	171.4
SK3-25 Sloped channel - 39.37" (1m)[2]	69025	16.73 (425)	172.7
SK3-26 Sloped channel - 39.37" (1m)	69026	16.93 (430)	174.2
SK3-27 Sloped channel - 39.37" (1m)	69027	17.13 (435)	175.5
SK3-28 Sloped channel - 39.37" (1m)	69028	17.32 (440)	176.8
SK3-29 Sloped channel - 39.37" (1m)	69029	17.52 (445)	178.3
SK3-30 Sloped channel - 39.37" (1m)[2]	69030	17.72 (450)	179.6
SK3-030 Constant depth channel - 39.37" (1m)[2]	**69046**	**17.72 (450)**	**179.6**
SK3-0303 Constant depth channel - 19.69" (0.5m)[3]	**69049**	**17.72 (450)**	**100**
SK3-31 Sloped channel - 39.37" (1m)	69031	17.91 (455)	180.9
SK3-32 Sloped channel - 39.37" (1m)	69032	18.11 (460)	182.4
SK3-33 Sloped channel - 39.37" (1m)	69033	18.31 (465)	183.7
SK3-34 Sloped channel - 39.37" (1m)	69034	18.50 (470)	185
SK3-35 Sloped channel - 39.37" (1m)[2]	69035	18.70 (475)	186.5
SK3-36 Sloped channel - 39.37" (1m)	69036	18.90 (480)	187.7
SK3-37 Sloped channel - 39.37" (1m)	69037	19.09 (485)	189.1
SK3-38 Sloped channel - 39.37" (1m)	69038	19.29 (490)	190.3
SK3-39 Sloped channel - 39.37" (1m)	69039	19.49 (495)	191.9
SK3-40 Sloped channel - 39.37" (1m)[2]	69040	19.69 (500)	193.2
SK3-040 Constant depth channel - 39.37" (1m)[2]	**69048**	**19.69 (500)**	**193.2**
SK3-0403 Constant depth channel - 19.69" (0.5m)[3]	**69050**	**19.69 (500)**	**109**
SK3-903D In-line catch basin - 19.69" (0.5m)[3]	69053	37.40 (950)	99.4
SK3-904D In-line catch basin - 19.69" (0.5m)[3]	69054	49.53 (1258)	104.4

Description	Part No.	Invert in² (mm²)	Weight lbs.
Series 600 Optional plastic riser	99902	-	10
Foul air trap - fits both 910 & 610 basins	90854	-	1.2
SK3 channel Universal end cap	96827	19.69 (500)	2.5
SK3 channel Installation device	97479	-	4.9
Grate removal tool	01318	-	0.3
SK3 ductile iron slotted grate[4]	02445	-	50
SK3 ductile iron longitudinal ADA grate[4]	96833	-	64
SK3 ductile iron 4-bolt	99592	-	50.2

1. *This channel offers bottom knockout feature: 6" ø 8" round.*
2. *Inverts shown are male end; for female invert depth subtract 5mm (+0.2") from male invert (except neutral channels where it will be same as male invert). To calculate overall channel depth, add 20 mm (0.79") to invert depth*
3. *Catch basin assembly includes grate, polymer concrete top, trash bucket and plastic base.*
4. *Catch basin assembly includes grate, polymer concrete top, deep trash bucket, plastic riser and plastic base*
5. *See 12" width ductile iron grate specification info for grate details.*

Outlet Flow Rates

Outlet	Product	Outlet size (Sch. 40)	Invert Depth in (mm)	GPM	CFS
A	Bottom outlet - SK3-00	6" round	11.81 (300)	421	0.94
A	Bottom outlet - SK3-040	6" round	19.69 (500)	544	1.21
B	Bottom outlet -SK3-00	8" round	11.81 (300)	748	1.67
B	Bottom outlet - SK3-040	8" round	19.69 (500)	966	2.15
C	End outlet - SK3-00	6" round	11.81 (300)	364	0.81
C	End outlet - SK3-40	6" round	19.69 (500)	500	1.11
D	End outlet - SK3-10	8" round	11.78 (350)	681	1.52
D	End outlet - SK3-40	8" round	19.69 (500)	863	1.92
E	End outlet - SK3-20	12" round	15.75 (400)	1116	2.49
E	End outlet - SK3-40	12" round	19.69 (500)	1304	2.91
F	Type SK3-903D	4" round	29.80 (757)	287	0.64
G	Type SK3-903D	4" round	36.29 (922)	319	0.71
H	Type SK3-903D	4" round	28.22 (717)	279	0.62
I	Type SK3-903D	6" round	36.29 (922)	707	1.57
J	Type SK3-903D	4" round	28.37 (721)	280	0.62
K	Type SK3-903D	4" round	34.87 (886)	312	0.7
L	Type SK3-903D	6" round	29.15 (740)	626	1.4
M	Type SK3-903D	4" round	28.59 (726)	281	0.63
N	Type SK3-903D	4" round	36.28 (922)	707	1.57
O	Type SK3-903D	4" round	35.72 (907)	316	0.7
P	Type SK3-903D	6" round	35.72 (907)	701	1.56
Q	Type SK3-903D	8" round	36.28 (922)	1237	2.76
R	Type SK3-903D	4" round	34.78 (883)	690	1.54
S	Type SK3-903D	4" round	27.65 (702)	276	0.61
T	Type SK3-903D	4" round	34.36 (873)	310	0.69

These are the pipe flow rates at the specified outlet, NOT channel flow rates. Catch basin flow rates are without trash bucket - using trash bucket reduces flow.

CLASSES OF EMBEDMENT AND BACKFILL MATERIALS

ASTM D2321[A] (SIDD & 915) CLASS DESCRIPTION	ASTM D2487 DESCRIPTION	ASSHTO M145 SOIL SYSTEM	AASHTO M145 SOIL SYSTEM	ENG SYMB	ASTM D2487[B] (SIDD & 915) PERCENTAGE PASSING SIEVE SIZES			ATTERBERG LIMITS		COEFFICIENTS	
					1 1/2 in. (40mm)	#4 (4.75mm)	#200 (0.075mm)	LL	PI	Cu	Cc
I[M]	CRUSHED ROCK, ANGULAR[C]	N/A	ANGULAR CRUSHED STONE OR ROCK, CRUSHED GRAVEL, CRUSHED SLAG, OR CRUSHED SHELLS, WITH OPTIONAL FINES	A-1a, A-1b, A-3	N/A	100%	<35%	<15%	NON-PLASTIC	N/A	
II	CLEAN, COARSE-GRAINED SOILS	GW	WELL-GRADED GRAVEL, GRAVEL-SAND MIXTURES, LITTLE OR NO FINES	A-1, A-3	GW-GM, GW-GC	100%		<50% of "COARSE FRACTION"	<5%	NON-PLASTIC	>4	1 to 3
		GP	POORLY-GRADED GRAVEL, GRAVEL-SAND MIXTURES, LITTLE OR NO FINES								<4	<1 or >3
		SW	WELL-GRADED SANDS, GRAVELLY SANDS, LITTLE OR NO FINES					<50% of "COARSE FRACTION"			>6	1 to 3
		SP[D]	POORLY-GRADED SANDS OR GRAVELLY SANDS, LITTLE OR NO FINES								<6	<1 or >3
	DOWN-GRADED SOILS, BOOTFILL (CLEAN TO SUITABLE)	SW-SC, SP-SC	SAND AND GRAVELS WITH SURFACE COATINGS OF SILTS OR CLAYS, OR WITH BINDER		N/A	100%		5% TO 12%		NON-PLASTIC	SAME AS FOR SW, SP, SW AND SP	
III	COARSE-GRAINED SOILS WITH FINES	GM	SILTY GRAVEL, GRAVEL-SILT MIXTURES	A-2-4, A-2-5, A-4, A-5, A-6 (CAN BE USED AS BACKFILL MATERIAL ONLY WHEN SPECIFICALLY APPROVED BY ENGINEER)		100%		>12% TO 30%	N/A	>4 OR <4% "LINE	>4 OR <4% "LINE	
		GC	CLAYEY GRAVEL, GRAVEL-CLAY MIXTURES							>7 & >4% "LINE		
		SM	SILTY SANDS, SAND-CLAY MIXTURES					>30% OF MATERIAL PASSING #200 SIEVE		>4 OR <4% "LINE		
		SC	CLAYEY SILTS, SAND-CLAY MIXTURES WITH SLIGHT PLASTICITY							>7 & >4% "LINE		
	NONORGANIC FINE-GRAINED SOILS	ML	VERY FINE SANDS, ROCK FLOUR, SILTY OR CLAYEY FINE SANDS OR CLAYEY SILTS WITH SLIGHT PLASTICITY	A-4, A-5, A-6, A-7-5, A-7-6 (CAN BE USED AS BACKFILL MATERIAL ONLY WHEN SPECIFICALLY APPROVED BY ENGINEER)		100%		12%	<30%	>4 OR <4% "LINE		
		CL	INORGANIC CLAYS OF LOW TO MEDIUM PLASTICITY, GRAVELLY CLAYS, SANDY CLAYS, SILTY CLAYS, LEAN CLAYS					>30% (RETAINED)		>7 & >4% "LINE		
IV[M]	NONORGANIC FINE-GRAINED SOILS	ML	SEE ABOVE IN "III"	A-4, A-5, A-6, A-7-5, A-7-6 (CAN BE USED AS BACKFILL MATERIAL ONLY WHEN SPECIFICALLY APPROVED BY ENGINEER)	N/A	100%		>30% (RETAINED)	<30	>4 OR <4% "LINE	N/A	
		CL	INORGANIC CLAYS OF LOW TO MEDIUM PLASTICITY, GRAVELLY CLAYS, SANDY CLAYS, SILTY CLAYS, LEAN CLAYS		N/A					>7 & >4% "LINE		
	ORGANIC FINE-GRAINED SOILS	MH	INORGANIC SILTS, MICACEOUS OR DIATOMACEOUS FINE SANDY OR SILTY SOILS, ELASTIC SILTS		N/A	100%		<50%	>30	>4 OR <4% "LINE	N/A	
		OH	ORGANIC CLAYS OF MEDIUM TO HIGH PLASTICITY, ORGANIC SILTS		N/A					>7 & >4% "LINE		
	ORGANIC SOILS OF HIGHLY ORGANIC SOILS	OL	ORGANIC SILTS AND ORGANIC SILTY CLAYS OF LOW PLASTICITY	A8, A7	N/A	100%	100%	<50%	<30	>4 OR <4% "LINE	N/A	
		CH	INORGANIC CLAYS OF HIGH PLASTICITY, FAT CLAYS		N/A					>7 & >4% "LINE		
		PT	PEAT, MUCK AND OTHER HIGHLY ORGANIC SOILS		N/A							

NOTES:
1. REFER TO ASTM D2321/SIDD & 915/I-1 (1m) DRAWING FOR MORE COMPLETE SOIL DESCRIPTIONS.
2. ASTM D2487/SIDD & 915/I-1 (1m) SOIL CLASSIFICATIONS ARE BASED ON ASTM D422 (SIEVE) / D4318 (LL, PI) / D2487 / D2321, WHICH APPLY WHEN CLASS I SOILS, WHICH ARE NOT ACCEPTABLE FOR INSTALLATION SYSTEMS, ARE USED.
3. ALL PARTICLE SIZES SHALL BE ROUNDED.
4. ALL SOILS SHALL BE FREE OF ORGANIC MATERIAL, EXCLUSION PRIOR TO USE AND SHOULD ONLY BE USED AS BACKFILL UNDER THE GUIDANCE OF A QUALIFIED ENGINEER.
5. DIAMOND (NA) GRADE (DF) MAY WORK, 1 GAS SITE THROUGH A 100 SIEVE, SILT, BILLETS AND BOULDERS, THAT DO NO CLASS III SOILS IF SOILS IF FOLLOWING.
6. CLASS I MATERIALS SHALL NOT BE PERMITTED AS BEDDING AND BACKFILL MATERIAL.
7. CLASS I MATERIALS SHALL NOT BE PERMITTED AS BEDDING AND BACKFILL MATERIAL.

© 2016 ADS, INC.

REV.	DESCRIPTION	BY	MM/DD/YY	CHK'D
2	REV. DRAWING NAME OR NUMBER	TJR	01/29/16	

NOTE: ALL DIMENSIONS ARE ± 1/2 FOOT.

ADVANCED DRAINAGE SYSTEMS, INC. ("ADS") HAS PREPARED THIS DETAIL BASED ON INFORMATION PROVIDED TO ADS. THIS DRAWING IS INTENDED TO DEPICT THE COMPONENTS AS REQUESTED. ADS HAS NOT PERFORMED ANY ENGINEERING OR DESIGN SERVICES FOR THIS PROJECT. NOR HAS ADS INDEPENDENTLY VERIFIED THE INFORMATION SUPPLIED. THE INSTALLATION DETAILS PROVIDED HEREIN ARE GENERAL IN NATURE AND ARE NOT INTENDED FOR USE BY ANYONE OTHER THAN A QUALIFIED ENGINEER. IT IS THE DESIGN ENGINEERS RESPONSIBILITY TO ENSURE THE DETAILS PROVIDED HEREIN MEETS OR EXCEEDS THE APPLICABLE NATIONAL, STATE, OR LOCAL REQUIREMENTS AND TO ENSURE THAT THE DETAILS PROVIDED HEREIN ARE ACCEPTABLE FOR THIS PROJECT.

DIA. DETRIET SYSTEM

CLASSES OF EMBEDMENT AND BACKFILL MATERIALS

DRAWING NUMBER: STD-100

ADS. ADVANCED DRAINAGE SYSTEMS, INC. 4640 TRUEMAN BLVD HILLIARD, OHIO 43026

DRAWN BY: TJR
DATE: 01/29/16
SCALE: NTS
SHEET: 1 OF 1

RECOMMENDED MINIMUM TRENCH WIDTHS



PIPE DIAM.	MIN. TRENCH WIDTH
4" (100mm)	21" (533mm)
6" (150mm)	23" (584mm)
8" (200mm)	26" (660mm)
10" (250mm)	28" (711mm)
12" (300mm)	30" (762mm)
15" (375mm)	34" (864mm)
18" (450mm)	39" (991mm)
24" (600mm)	48" (1219mm)
30" (750mm)	56" (1422mm)
36" (900mm)	64" (1626mm)
42" (1050mm)	72" (1829mm)
48" (1200mm)	80" (2032mm)
60" (1500mm)	96" (2438mm)

NOTES:

1. ALL PIPE SYSTEMS SHALL BE INSTALLED IN ACCORDANCE WITH ASTM D2321, "STANDARD PRACTICE FOR UNDERGROUND INSTALLATION OF THERMOPLASTIC PIPE FOR SEWERS AND OTHER GRAVITY FLOW APPLICATIONS", LATEST ADDITION

2. MEASURES SHOULD BE TAKEN TO PREVENT MIGRATION OF NATIVE FINES INTO BACKFILL MATERIAL, WHEN REQUIRED.

3. FOUNDATION: WHERE THE TRENCH BOTTOM IS UNSTABLE, THE CONTRACTOR SHALL EXCAVATE TO A DEPTH REQUIRED BY THE ENGINEER AND REPLACE WITH SUITABLE MATERIAL AS SPECIFIED BY THE ENGINEER, AS AN ALTERNATIVE AND AT THE DISCRETION OF THE DESIGN ENGINEER, THE TRENCH BOTTOM MAY BE STABILIZED USING A GEOTEXTILE MATERIAL.

4. BEDDING: SUITABLE MATERIAL SHALL BE CLASS I, II OR III. THE CONTRACTOR SHALL PROVIDE DOCUMENTATION FOR MATERIAL SPECIFICATION TO ENGINEER. UNLESS OTHERWISE NOTED BY THE ENGINEER, MINIMUM BEDDING THICKNESS SHALL BE 4" (100mm) FOR 4"-24" (100mm-600mm); 6" (150mm) FOR 30"-60" (750mm-1500mm).

5. INITIAL BACKFILL: SUITABLE MATERIAL SHALL BE CLASS I, II OR III IN THE PIPE ZONE EXTENDING TO THE CROWN OF PIPE. THE CONTRACTOR SHALL PROVIDE DOCUMENTATION FOR MATERIAL SPECIFICATION TO ENGINEER. MATERIAL SHALL BE INSTALLED AS REQUIRED IN ASTM D2321, LATEST EDITION.

6. MINIMUM COVER: MINIMUM COVER, H, IN NON-TRAFFIC APPLICATIONS (GRASS OR LANDSCAPE AREAS) IS 12" FROM THE TOP OF PIPE TO GROUND SURFACE. ADDITIONAL COVER MAY BE REQUIRED TO PREVENT FLOTATION. FOR TRAFFIC APPLICATIONS, MINIMUM COVER, H, IS 12" UP TO 48" DIAMETER PIPE AND 24" OF COVER FOR 60" DIAMETER PIPE, MEASURED FROM TOP OF PIPE TO BOTTOM OF FLEXIBLE PAVEMENT OR TO TOP OF RIGID PAVEMENT. FOR TRAFFIC APPLICATIONS WITH LESS THAN FOUR FEET OF COVER, EMBEDMENT OF THE PIPE SHALL BE USING ONLY A CLASS I OR CLASS II BACKFILL.

MINIMUM RECOMMENDED COVER BASED ON VEHICLE LOADING CONDITIONS**

PIPE DIAM.	SURFACE LIVE LOADING CONDITION H-25	HEAVY CONSTRUCTION (75T AXLE LAOD) *
12" - 48" (300mm - 1200mm)	12" (305mm)	48" (1219mm)
60" (1500mm)	24" (610mm)	60" (1524mm)

* VEHICLES IN EXCESS OF 75T MAY REQUIRE ADDITIONAL COVER
**SEE BACKFILL REQUIREMENTS IN NOTE 6.

MAXIMUM RECOMMENDED COVER BASED ON VECHICLE LOADING CONDITIONS

PIPE DIAM.	CLASS I COMPACTED	CLASS I DUMPED 95%	CLASS II 90%	CLASS II 95%	CLASS III 95%
4" (100mm)	37 (11.3m)	18 (5.5m)	25 (7.6m)	18 (5.5m)	18 (5.5m)
6" (150mm)	44 (13.4m)	20 (6.1m)	29 (8.8m)	20 (6.1m)	21 (6.4m)
8" (200mm)	32 (9.8m)	15 (4.6m)	22 (6.7m)	15 (4.6m)	16 (4.9m)
10" (250mm)	38 (11.6m)	18 (5.5m)	26 (7.9m)	18 (5.5m)	18 (5.5m)
12" (300mm)	35 (10.7m)	17 (5.2m)	24 (7.3m)	17 (5.2m)	17 (5.2m)
15" (375mm)	38 (11.6m)	17 (5.2m)	25 (7.6m)	17 (5.2m)	18 (5.5m)
18" (450mm)	36 (11.0m)	17 (5.2m)	24 (7.3m)	17 (5.2m)	17 (5.2m)
24" (600mm)	28 (8.5m)	13 (4.0m)	20 (6.1m)	13 (4.0m)	14 (4.3m)
30" (750mm)	28 (8.5m)	13 (4.0m)	20 (6.1m)	13 (4.0m)	14 (4.3m)
36" (900mm)	26 (7.9m)	12 (3.7m)	18 (5.5m)	13 (4.0m)	13 (4.0m)
42" (1050mm)	23 (7.0m)	11 (3.4m)	16 (4.9m)	11 (3.4m)	11 (3.4m)
48" (1200mm)	25 (7.6m)	11 (3.4m)	17 (5.2m)	11 (3.4m)	12 (3.7m)
60" (1500mm)	25 (7.6m)	11 (3.4m)	17 (5.2m)	11 (3.4m)	12 (3.7m)

FILL HEIGHT TABLE GENERATED USING AASHTO SECTION 12. LOAD RESISTANCE FACTOR DESIGN (LRFD) PROCEDURE WITH THE FOLLOWING ASSUMPTIONS:
NO HYDROSTATIC PRESSURE,
UNIT WEIGHT OF SOIL (Ys) = 120 PCF

REV.	DESCRIPTION	BY	MM/DD/YY	CHK'D
6	INITIAL BACKFILL	JAB	04/02/20	

NOTE: ALL DIMENSIONS ARE ± 1/2 FOOT.

© 2020 ADS, INC.

ADVANCED DRAINAGE SYSTEMS, INC. ("ADS") HAS PREPARED THIS DETAIL BASED ON INFORMATION PROVIDED TO ADS. THIS DRAWING IS INTENDED TO DEPICT THE COMPONENTS AS REQUESTED. ADS HAS NOT PERFORMED ANY ENGINEERING OR DESIGN SERVICES FOR THIS PROJECT. NOR HAS ADS INDEPENDENTLY VERIFIED THE INFORMATION SUPPLIED. THE INSTALLATION DETAILS PROVIDED HEREIN ARE GENERAL IN NATURE AND ARE NOT INTENDED FOR USE BY ANYONE OTHER THAN A QUALIFIED ENGINEER. IT IS THE DESIGN ENGINEERS RESPONSIBILITY TO ENSURE THE DETAILS PROVIDED HEREIN MEETS OR EXCEEDS THE APPLICABLE NATIONAL, STATE, OR LOCAL REQUIREMENTS AND TO ENSURE THAT THE DETAILS PROVIDED HEREIN ARE ACCEPTABLE FOR THIS PROJECT.

DIA. DETRIET SYSTEM

TRENCH INSTALLATION DETAIL (N=12 PSI AASHTO)

DRAWING NUMBER: STD-101

ADS. ADVANCED DRAINAGE SYSTEMS, INC. 4640 TRUEMAN BLVD HILLIARD, OHIO 43026

DRAWN BY: TJR
DATE: 01/29/16
SCALE: NTS
SHEET: 1 OF 1

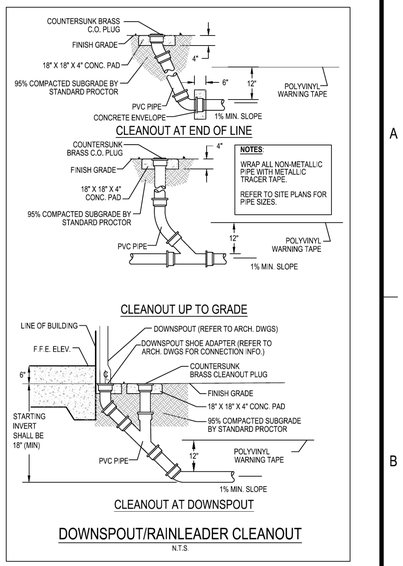

ALPHA SITE
SET 06-26-2026

georgia civil
CIVIL ENGINEERING
LANDSCAPE ARCHITECTURE
LAND SURVEYING
311 N. Main St. Ste. 101, Unit C
P.O. Box 896 | Madison, GA 30650
P: 706.342.1104
www.georgiacivil.com

Professional Seal

GEORGIA REGISTERED NO. PE024855 PROFESSIONAL ENGINEER JASON P. BROWN

Project Information

COVINGTON FIRE STATION #23
9155 HIGHWAY 36
COVINGTON, GA 30014
ZONING: CM - CORRIDOR MIXED USE

Specification Summary

General

The surface drainage system shall be ACO Drain PowerDrain S300K as manufactured by ACO, Inc. or equal approved. (Add appropriate grate - see grate spec information).

Installation

The trench drain system shall be installed in accordance with the manufacturer's installation instructions and recommendations.

Materials

The trench system bodies shall be manufactured from polymer concrete with minimum properties as follows:

- Compressive strength: 14,000 psi
- Flexural strength: 4,000 psi
- Water absorption 0.07%
- Frost-proof
- Salt-proof
- Dilute acid and alkali-resistant

The nominal clear opening shall be 12" (300 mm) with overall width of 10.24" (260 mm). Pre-cast units shall be manufactured with either an invert slope of 0.5% or with neutral invert and have a wall thickness of at least 0.67" (16 mm). Each unit will feature a partial radius in the trench bottom and a male to female interconnecting end profile. Units shall have horizontal cast in anchoring keys on the outside wall to ensure maximum mechanical bond to the surrounding bedding material and pavement surface. The ductile iron edge rail will be integrally cast in by the manufacturer so ensure maximum homogeneity between polymer concrete body and edge rail. Each edge rail shall be at least 1/4" (6 mm) thick.

EN1433 Load Class F
202,328 lbs – 4,177 psi

ACO, Inc.

© January 2026 ACO, Inc.
All reasonable care has been taken in compiling the information in this document. All recommendations and suggestions on the use of ACO products are made without guarantee since the conditions of use are beyond the control of the company. It is the customer's responsibility to ensure that each product is fit for its intended purpose and that the actual conditions of use are suitable. ACO, Inc. reserves the right to change products and specifications without notice.

info@acousa.com
www.acousa.com

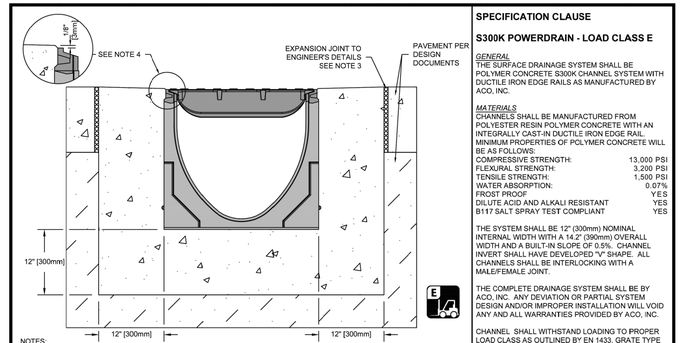

NOTES:
1. ENSURE MINIMUM DIMENSIONS SHOWN ARE SUITABLE FOR EXISTING GROUND CONDITIONS. *ENGINEERING ADVICE MAY BE REQUIRED.*
2. MINIMUM CONCRETE STRENGTH OF 4,000 PSI IS RECOMMENDED. CONCRETE SHOULD BE VIBRATED TO ELIMINATE AIR POCKETS.
3. EXPANSION AND CONTRACTION CONTROL JOINTS AND REINFORCEMENT ARE RECOMMENDED TO PROTECT CHANNEL AND CONCRETE SURROUND. *ENGINEERING ADVICE MAY BE REQUIRED.*
4. THE FINISHED LEVEL OF THE CONCRETE SURROUND MUST BE APPROX. 1/8" [3mm] ABOVE THE TOP OF THE CHANNEL EDGE.
5. CONCRETE BASE THICKNESS SHOULD MATCH SLAB THICKNESS. ENGINEERING ADVICE MAY BE REQUIRED TO DETERMINE PROPER LOAD CLASS.
6. REFER TO ACO'S LATEST INSTALLATION INSTRUCTIONS FOR FURTHER DETAILS.

SPECIFICATION CLAUSE

S300K POWERDRAIN - LOAD CLASS E

GENERAL
THE SURFACE DRAINAGE SYSTEM SHALL BE POLYMER CONCRETE S300K CHANNEL SYSTEM WITH DUCTILE IRON EDGE RAILS AS MANUFACTURED BY ACO, INC.

MATERIALS
CHANNELS SHALL BE MANUFACTURED FROM POLYESTER RESIN POLYMER CONCRETE WITH AN INTEGRALLY CAST-IN DUCTILE IRON EDGE RAIL. MINIMUM PROPERTIES OF POLYMER CONCRETE WILL BE AS FOLLOWS:

COMPRESSIVE STRENGTH:	13,000 PSI
FLEXURAL STRENGTH:	3,200 PSI
TENSILE STRENGTH:	1,500 PSI
WATER ABSORPTION:	0.07%
FROST PROOF	YES
DILUTE ACID AND ALKALI RESISTANT	YES
B117 SALT SPRAY TEST COMPLIANT	YES

THE SYSTEM SHALL BE 12" (300mm) NOMINAL INTERNAL WIDTH WITH A 14.2" (360mm) OVERALL WIDTH AND A BUILT-IN SLOPE OF 0.5%. CHANNEL INVERT SHALL HAVE DEVELOPED "V" SHAPE. ALL CHANNELS SHALL BE INTERLOCKING WITH A MALE/FEMALE JOINT.

THE COMPLETE DRAINAGE SYSTEM SHALL BE BY ACO, INC. ANY DEVIATION OR PARTIAL SYSTEM DESIGN AND/OR IMPROPER INSTALLATION WILL VOID ANY AND ALL WARRANTIES PROVIDED BY ACO, INC.

CHANNEL SHALL WITHSTAND LOADING TO PROPER LOAD CLASS AS OUTLINED BY EN 1433. GRATE TYPE SHALL BE APPROPRIATE TO MEET THE SYSTEM LOAD CLASS SPECIFIED AND INTENDED APPLICATION. GRATES SHALL BE SECURED USING EITHER THE 'POWERLOK' BOLTLESS LOCKING SYSTEM OR THE 4 BOLT LOCKING OPTION. CHANNEL AND GRATE SHALL BE CERTIFIED TO MEET THE SPECIFIED EN 1433 LOAD CLASS. THE SYSTEM SHALL BE INSTALLED IN ACCORDANCE WITH THE MANUFACTURER'S INSTRUCTIONS AND RECOMMENDATIONS.

SK3-E-ECP	POWERDRAIN - S300K - LOAD CLASS: E	**ACO, Inc.**
DATE: 12/18/25	Exposed Concrete Pavement	825

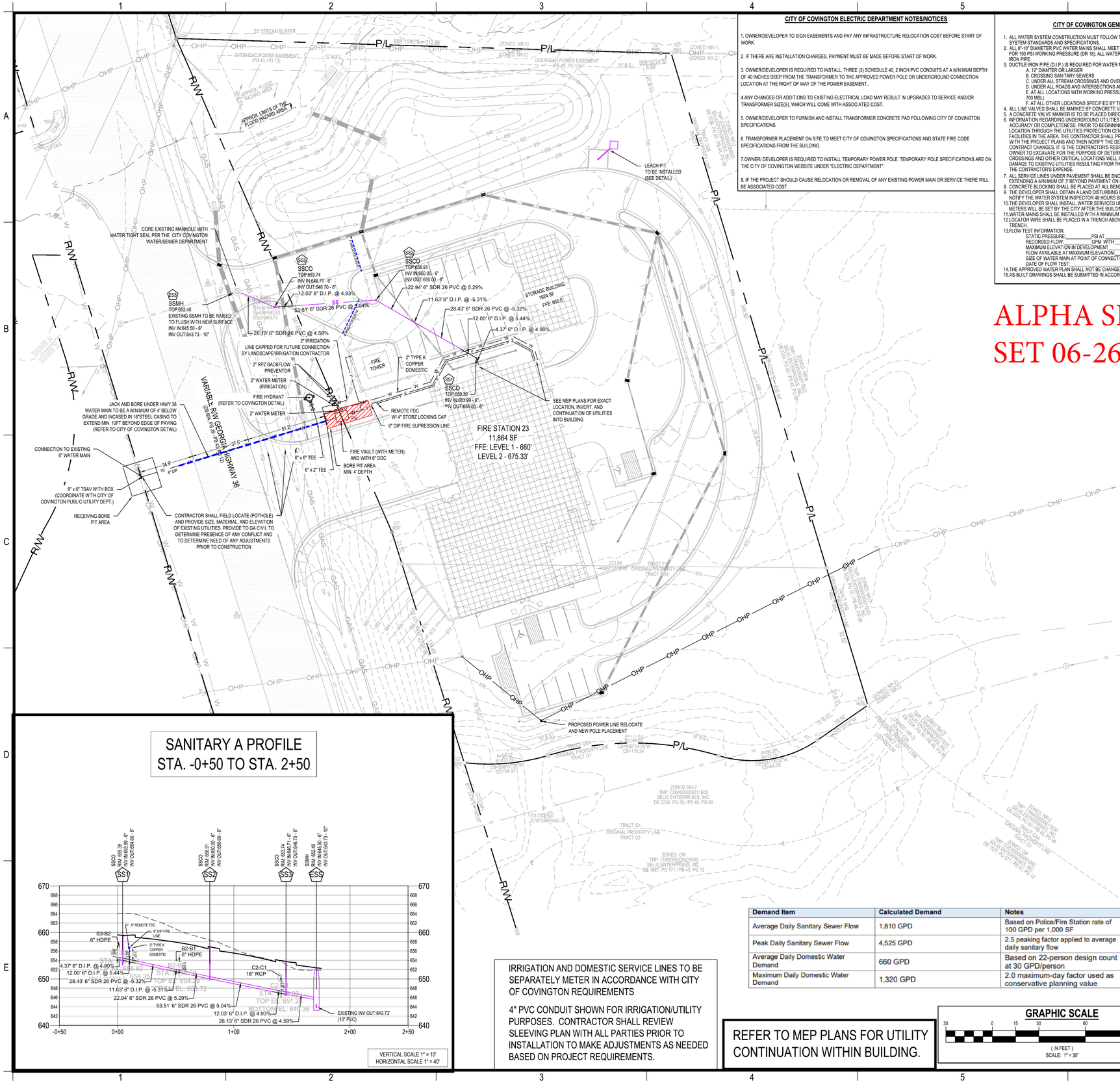

CITY OF COVINGTON ELECTRIC DEPARTMENT NOTES/NOTICES

1. OWNER/DEVELOPER TO SIGN EASEMENTS AND PAY ANY INFRASTRUCTURE RELOCATION COST BEFORE START OF WORK
2. IF THERE ARE INSTALLATION CHARGES, PAYMENT MUST BE MADE BEFORE START OF WORK.
3. OWNER/DEVELOPER IS REQUIRED TO INSTALL, THREE (3) SCHEDULE 40, 2 INCH PVC CONDUITS AT A MINIMUM DEPTH OF 40 INCHES DEEP FROM THE TRANSFORMER TO THE APPROVED POWER POLE OR UNDERGROUND CONNECTION LOCATION AT THE RIGHT OF WAY OF THE POWER EASEMENT..
4. ANY CHANGES OR ADDITIONS TO EXISTING ELECTRICAL LOAD MAY RESULT IN UPGRADES TO SERVICE AND/OR TRANSFORMER SIZE(S), WHICH WILL COME WITH ASSOCIATED COST.
5. OWNER/DEVELOPER TO FURNISH AND INSTALL TRANSFORMER CONCRETE PAD FOLLOWING CITY OF COVINGTON SPECIFICATIONS.
6. TRANSFORMER PLACEMENT ON S/TE TO MEET C/TY OF COVINGTON SPECIFICATIONS AND STATE FIRE CODE SPECIFICATIONS FROM THE BUILDING.
7. OWNER/ DEVELOPER IS REQUIRED TO INSTALL TEMPORARY POWER POLE. TEMPORARY POLE SPECIFICATIONS ARE ON THE C/TY OF COVINGTON WEBSITE UNDER "ELECTRIC DEPARTMENT".
8. IF THE PROJECT SHOULD CAUSE RELOCATION OR REMOVAL OF ANY EXISTING POWER MAIN OR SERVICE THERE WILL BE ASSOCIATED COST.

CITY OF COVINGTON GENERAL WATER NOTES:

1. ALL WATER SYSTEM CONSTRUCTION MUST FOLLOW THE CURRENT CITY OF COVINGTON WATER AND SEWER SYSTEM STANDARDS AND SPECIFICATIONS.
2. ALL 6"-10" DIAMETER PVC WATER MAINS SHALL MEET THE REQUIREMENTS OF AWWA C-900, LATEST REVISION FOR 150 PSI WORKING PRESSURE (DR 18). ALL WATER MAINS 12" IN DIAMETER OR LARGER SHALL BE DUCTILE IRON PIPE.
3. DUCTILE IRON PIPE (D.I.P.) IS REQUIRED FOR WATER MAINS:
   A. 12" DIAMTER OR LARGER
   B. CROSSING SANITARY SEWERS
   C. UNDER ALL STREAM CROSSINGS AND OVER OR UNDER ALL STORM SEWERS
   D. UNDER ALL ROADS AND INTERSECTIONS AND INSIDE CASINGS
   E. AT ALL LOCATIONS WITH WORKING PRESSURE ABOVE 125 PSI (GENERALLY BELOW ELEVATIONS 700 MSL)
   F. AT ALL OTHER LOCATIONS SPECIFIED BY THE CITY
4. ALL LINE VALVES SHALL BE MARKED BY CONCRETE VALVE MARKERS.
5. A CONCRETE VALVE MARKER IS TO BE PLACED DIRECTLY ABOVE THE PLUG ON ALL DEAD-END WATER MAINS.
6. INFORMATION REGARDING UNDERGROUND UTILITIES ON THESE PLANS IS NOT GUARANTEED AS TO ACCURACY OR COMPLETENESS. PRIOR TO BEGINNING WORK, THE CONTRACTOR SHALL REQUEST A FIELD LOCATION THROUGH THE UTILITIES PROTECTION CENTER AND ANY UTILITY OWNERS THOUGHT TO HAVE FACILITIES IN THE AREA. THE CONTRACTOR SHALL PROMPTLY COMPARE THESE FIELD-MARKED LOCATIONS WITH THE PROJECT PLANS AND THEN NOTIFY THE DES/GNER OF ANY ANTICIPATED PROBLEMS OR NEED FOR CONTRACT CHANGES. IT IS THE CONTRACTOR'S RESPONSIBILITY TO EXCAVATE OR CAUSE THE UTILITY OWNER TO EXCAVATE FOR THE PURPOSE OF DETERMINING EXACT ELEVATIONS OR LOCATIONS AT UTILITY CROSS/NGS AND OTHER CRITICAL LOCATIONS WELL IN ADVANCE OF THE WORK UNDER THIS CONTRACT. DAMAGE TO EXISTING UTILITIES RESULTING FROM THE CONTRACTOR'S NEGL/GENCE SHALL BE REPAIRED AT THE CONTRACTOR'S EXPENSE.
7. ALL SERVICE LINES UNDER PAVEMENT SHALL BE ENCASED IN PVC CASING WITH A MINIMUM DIAMTER OF 1 ½", EXTENDING A MINIMUM OF 2' BEYOND PAVEMENT ON EACH SIDE OF THE ROAD.
8. CONCRETE BLOCKING SHALL BE PLACED AT ALL BENDS AND TEES.
9. THE DEVELOPER SHALL OBTAIN A LAND DISTURBING PERMIT FROM THE CITY ENGINEERING DEPARTMENT AND NOTIFY THE WATER SYSTEM INSPECTOR 48 HOURS BEFORE BEGINNING CONSTRUCTION.
10. THE DEVELOPER SHALL INSTALL WATER SERVICES UP TO AND INCLUD/NG METER BOXES AND CURB STOPS. METERS WILL BE SET BY THE CITY AFTER THE BUILDING PERMIT IS ISSUED.
11. WATER MAINS SHALL BE INSTALLED WITH A MINIMUM OF 48" COVER
12. LOCATOR WIRE SHALL BE PLACED IN A TRENCH ABOVE THE PVC WATER MAIN BEFORE BACKFILLING TRENCH.
13. FLOW TEST INFORMATION:
    STATIC PRESSURE:_____PSI AT _____FT
    RECORDED FLOW:_____GPM WITH _____PS/ RESIDUAL PRESSURE
    MAXIMUM ELEVATION IN DEVELOPMENT:_____M.S.L. (TO BE DETERMINED BY DEVELOPER)
    FLOW AVAILABLE AT MAXIMUM ELEVATION:_____GPM WITH 20 PSI RESIDUAL PRESSURE
    SIZE OF WATER MAIN AT POINT OF CONNECTION IN PROJECT:_____INCHES
    DATE OF FLOW TEST:
14. THE APPROVED WATER PLAN SHALL NOT BE CHANGED EXCEPT BY WR/TTEN APPROVAL FROM THE CITY
15. AS-BUILT DRAWINGS SHALL BE SUBMITTED IN ACCORDANCE WITH SECTION 1.6

CITY OF COVINGTON GENERAL SANITARY SEWER NOTES:

1. ALL SANITARY SEWER SYSTEM CONSTRUCTION MUST FOLLOW THE CURRENT CITY OF COVINGTON WATER & SEWER STANDARDS AND SPECIFICATIONS.
2. FOR D.I.P. SEWER LINES, THE MINIMUM WALL THICKNESS FOR 4"-12" DIAMETER PIPE SHALL BE PRESSURE CLASS 350; MINIMUM WALL THICKNESS FOR 14"-20" DIAMETER PIPE SHALL BE PRESSURE CLASS 250; MINIMUM WALL THICKNESS FOR 24" DIAMETER PIPE SHALL BE PRESSURE CLASS 150. WALL THICKNESSES GREATER THAN THE MINIMUMS CALLED FOR ABOVE MAY BE REQUIRED DUE TO GREATER DEPTHS OR VARYING BEDDING REQUIREMENTS. CLASS C BEDDING IS THE MINIMUM ALLOWED.
3. ALL POLYVINYL CHLORIDE (PVC) SEWER 6" TO 15" IN DIAMETER SHALL MEET THE MINIMUM WALL THICKNESS AS SPECIFIED UNDER SDR 35 IN ASTM D3034, LATEST REVISION. PVC SEWERS THAT ARE 18" IN DIAMETER SHALL HAVE A MINIMUM WALL THICKNESS AS SPECIFIED UNDER T-1 IN ASTM F679, LATEST REVISION. PVC SEWERS WITH MORE THAN 12' OF COVER MAY REQUIRE WALL THICKNESSES GREATER THAN SDR 35 OR T-1, PVC IS NOT ALLOWED FOR SEWERS GREATER THAN 18" IN DIAMETER OR MORE THAN 14' OF COVER.
4. DUCTILE IRON PIPE IS REQUIRED FOR SANITARY SEWER LINE:
   a. OVER OR UNDER ALL STORM SEWERS
   b. CROSSING WATER MAINS
   c. UNDER ALL STREAM CROSSINGS
   d. WITH LESS THAN 4' OF COVER OR OVER 14' OF COVER
   e. WITH 15% OR GREATER SLOPE
   f. WHERE VELOCITIES EXCEED 10 FT/SEC
   g. INSIDE CASINGS
   h. AT ALL OTHER LOCATIONS SPECIFIED BY THE CITY
5. INFORMATION REGARDING UNDERGROUND UTILITIES ON THESE PLANS IS NOT GUARANTEED AS TO ACCURACY OR COMPLETENESS. PRIOR TO BEGINNING WORK, THE CONTRACTOR SHALL REQUEST A FIELD LOCATION THROUGH THE UTILITIES PROTECTION CENTER AND ANY UTILITY OWNERS THOUGHT TO HAVE FACILITIES IN THE AREA. THE CONTRACTOR SHALL PROMPTLY COMPARE THESE FIELD-MARKED LOCATIONS WITH THE PROJECT PLANS AND THEN NOTIFY THE DESIGNER OF ANY ANTICIPATED PROBLEMS OR THE NEED FOR DESIGN CHANGES. IT IS THE CONTRACTOR'S RESPONSIBILITY TO EXCAVATE OR CAUSE THE UTILITY OWNER TO EXCAVATE FOR THE PURPOSE OF DETERMINING EXACT ELEVATIONS OR LOCATIONS AT UTILITY CROSSING AND OTHER CRITICAL LOCATIONS WELL IN ADVANCE OF WORK UNDER THIS CONTRACT. DAMAGE TO EXISTING UTILITIES RESULTING FROM CONTRACTORS NEGLIGENCE SHALL BE REPAIRED AT CONTRACTORS EXPENSE.
6. ALL SEWER SERVICE LATERALS SHALL HAVE A MINIMUM DIAMETER OF 6".
7. THE DEVELOPER SHALL OBTAIN A PERMIT FROM THE CITY AND NOTIFY THE SEWER SYSTEM INSPECTOR 48 HOURS BEFORE BEGINNING CONSTRUCTION.
8. THIS PROJECT IS LOCATED IN LAND LOT 232, 9TH DISTRICT OF NEWTON COUNTY, GEORGIA.
9. THE EXISTING LAND USE IS CM CORRIDOR MIXED USE DISTRICT.
10. THE DEVELOPER IS CITY OF COVINGTON 11234 ALCOVY RD, COVINGTON, GA 30014, CONTACT TRUDY HENRY AT TRUDY.HENRY@COVINGTON-NEWTON911.COM OR 678-342-8790.
11. THE 24 HOUR CONTACT FOR EROSION AND SED/MENT CONTROL IS MIKE MCCROREY (404) 644-2939.
12. THIS PROJECT IS 3.08 AC.
13. THIS PROJECT CONSISTS OF THE DEVELOPMENT OF A CITY OF COVINGTON FIRE STATION AND EMERGENCY SERVICES OFFICES.
14. ADJACENT AREAS INCLUDE RESIDENTIAL ZONED PROPERTIES.
15. THE ESCAPE OF SEDIMENT FROM THE SITE SHALL BE PREVENTED BY THE INSTALLATION OF EROSION CONTROL MEASURES AND PRACTICES PRIOR TO, OR CONCURRENT WITH, LAND DISTURBING ACTIVITIES AND EROSION CONTROL MEASURES WILL BE MAINTAINED AT ALL TIMES. IF FULL IMPLEMENTATION OF THE APPROVED PLAN DOES NOT PROVIDE FOR EFFECTIVE EROSION CONTROL, ADDITIONAL EROS/ON AND SEDIMENT CONTROL MEASURES SHALL BE IMPLEMENTED TO CONTROL OR TREAT SEDIMENT SOURCE.
16. ALL EROSION AND SEDIMENT CONTROL MEASURES WILL BE CHECKED DAILY AND ANY DEF/CIENCIES NOTED WILL BE CORRECTED BY THE END OF THE DAY.
17. THERE IS ZONE A FLOODPLAIN ALONG THE NORTHERN EDGE OF THIS PROPERTY AS PER FIRM PANEL 13217C0128D DATED 3/17/2014. NO WORK IS BEING DONE WITHIN A FLOODPLAIN. THE PROPERTY SHOWN HEREON LIES WITHIN ZONE X AND /S NOT WITHIN A SPECIAL FLOOD HAZARD AREA.
18. ALL FILL SLOPES WILL HAVE SILT FENCE AT THE TOE OF THE SLOPES.
19. A 25-35 FT UNDISTURBED VEGITATIVE BUFFER ADJACENT TO ALL RUNNING STREAMS AND CREEKS WILL BE MAINTAINED.
20. CLEARING WILL BE KEPT TO AN ABSOLUTE M/NIMUM. VEGETATION AND MULCH WILL BE APPLIED TO APPLICABLE AREAS IMMEDIATELY AFTER GRADING IS COMPLETE. LAND DISTURBING WILL BE SCHEDULED TO LIMIT EXPOSURE OF BARE SOILS TO EROSIVE ELEMENTS.
21. CONSTRUCTION ACTIV/TIES WILL BE PERFORMED IN COMPL/ANCE WITH ALL APPLICABLE LAWS AND REGULATIONS.
22. ALL MARKETABLE TIMBER WILL BE SALVAGED. TOP SOIL WILL BE SALVAGED, STOCK PILED AND SPREAD ON AREAS TO BE VEGETATED. TREES OUTS/DE CLEARING LINE WILL BE PROTECTED FROM DAMAGE BY APPROPRIATE MARKINGS, SUPPLEMENTAL VEGETATION WILL BE ESTABLISHED.
23. CLEANOUT OF SEDIMENT CONTROL STRUCTURES WILL BE ACCOMPLISHED IN ACCORDANCE WITH THE SEDIMENT DISPOSAL ACCOMPLISHED BY SPREADING ON S/TE. SEDIMENT BARRIERS WILL REMA/N IN PLACE UNTIL SEDIMENT AND CONTRIBUTING AREAS ARE STABILIZED.
24. CONTRACTOR IS RESPONSIBLE FOR THE STAKING ALIGNMENT OF THE PROPOSED PIPELINE PR/OR TO PIPE INSTALLATION. IF A CONFL/CT SHOULD ARISE THE CONTRACTOR SHALL NOTIFY THE DESIGNER AT THAT TIME.
25. ALL EXCAVATED DIRT SHALL BE PLACED ON THE HIGH S/DE OF THE TRENCH AWAY FROM ANY CREEKS.
26. ANY F/LL DIRT OVER THE PIPE SHALL BE GRADED TO PREVENT PONDING.
27. THE CONSTRUCTION ELEMENT REPRESENTS THE LIMITS OF CLEARING FOR THE COMPLETE JOB. THE CONTRACTOR SHALL NOT CLEAR BEYOND THIS LIMIT.
28. THERE SHALL BE NO CHANGE /N PRECONSTRUCTION CONTOURS (EXCESS MATER/AL MUST BE REMOVED TO AN UPLAND D/SPOSAL AREA).
29. BANK STABILIZATION (RIP-RAP) SHALL ONLY BE PLACED WHERE NECESSARY FOR EROS/ON PREVENTION. NO RIP-RAP SHALL BE PLACED IN EXCESS OF THE M/NIMUM NEEDED FOR EROSION PROTECTION.
30. NO RIP-RAP SHALL BE PLACED IN ANY WETLAND AREA OR IN ANY LOCATION OR MANNER AS TO IMPAIR SURFACE WATER FLOW /NTO OR OUT OF ANY WETLAND AREA.
31. DISCHARGES OF DREDGED OR F/LL MATERIALS INTO CREEK SHALL BE AVOIDED OR M/N/MIZED THROUGH THE USE OF OTHER PRACTICAL ALTERNATIVES.
32. DISCHARGES OF FILL IN SPAWNING AREAS DURING SPAWNING SEASON SHALL BE AVOIDED.
33. DISCHARGES OF FILL WHICH SHALL NOT RESTRICT OR IMPEDE THE MOVEMENT OF AQUATIC SPECIES INDIGENOUS TO THE WATERS OR PASSAGE OF NORMAL OR EXPECTED HIGH FLOWS OR CAUSE THE RELOCATION OF THE WATER (UNLESS THE PRIMARY PURPOSE OF THE FILL S TO IMPOUND WATER)
34. DISCHARGES OF FILL IN WETLAND AREAS SHALL BE AVOIDED.
35. HEAVING EQUIPMENT IN WETLAND AREAS SHALL BE AVOIDED.
36. DISCHARGING INTO BREEDING AREAS FOR MIGRATORY WATERFOUL SHALL BE AVO/DED.
37. ALL TEMPORARY FILL SHALL BE REMOVED IN THEIR ENT/RETY.
38. NO PERSON SHALL COMMENCE, PERFORM OR ENGAGE IN BLASTING OR IN EXCAVATING WITH MECHANIZED EXCAVATING EQUIPMENT ON ANY TRACT OR PARCEL OF LAND IN THIS COUNTY UNTIL THE PERSON PLANNING THE BLASTING OR EXCAVATING HAS GIVEN 48 HOURS NOTICE BY SUBMITTING A LOCATE REQUEST TO THE UTILITIES PROTECTION CENTER, BEGINNING THE NEXT BUSINESS DAY AFTER SUCH NOTICE IS PROVIDED, EXCLUDING HOURS DURING DAYS OTHER THAN BUSINESS DAYS. ANY LOCATE REQUEST RECEIVED BY THE UTILITIES PROTECTION CENTER AFTER BUSINESS HOURS SHALL BE DEEMED TO HAVE BEEN RECEIVED BY THE UTILITIES PROTECTION CENTER THE NEXT BUSINESS DAY.

CITY OF COVINGTON NOTES:

1. ALL UTILITY EASEMENTS SHALL BE IN PLACE PRIOR TO COMMENCEMENT OF CONSTRUCTION PER C/TY OF COVINGTON.
2. THE INSTALLATION OF UNDERGROUND DISTRIBUTION WILL NOT SUBJECT THE CITY OF COVINGTON TO UNUSUAL EXPENDITURES SUCH AS CUTTING OR BLASTING THROUGH ROCK. THE OWNER WILL, AT HIS EXPENSE CAUSE TO BE REMOVED ANY ROCK THAT CANNOT BE READILY CUT BY THE CITY'S TRENCHING EQUIPMENT.
3. ALL AREAS MUST BE ACCESSIBLE AND AT FINAL GRADE, NOT SUBJECT TO GRADE CUTS DURING THE INSTALLATION OF SAID DISTRIBUTION SYSTEM.

CITY OF COVINGTON FIRE DEPARTMENT NOTES/NOTICES

1. FIRE ALARM PLANS AND SPRINKLER PLANS MUST BE SUBMITTED PR/OR TO START OF WORK. (COMMENT FOR ARCH/TECTURAL BUILD/NG DESIGN)
2. PROVIDE KNOX BOX FOR ENTRY. (COMMENT FOR ARCH/TECTURAL BUILD/NG DESIGN)
3. CONTRACTOR SHALL PROV/DE 4" STORZ HEAD ON FDC WITH LOCK/NG KNOX CAP

NOTES:

1. PRIOR TO PLACEMENT OF CURB AND GUTTER OR BASE ROCK FOR PARKING AREAS, CONTRACTOR SHALL PROVIDE PVC CONDUITS FOR EACH UT/LITY SERV/CE. CONDUITS SHALL BE PER UTILITY OWNER'S REQUIREMENTS. ALL SERV/CES SHALL MAINTA/N A MINIMUM OF 3FT OF COVER
2. CONTRACTOR SHALL NOT INSTALL ANY SANITARY SEWER LINES AT LESS THAN 90° (UNLESS EXPLICITLY NOTED OTHERWISE). IF UPON INSPECTION OR AS BUILT SURVEY, LINES ARE FOUND TO BE AT LESS THAN 90°, CONTRACTOR SHALL AT HIS/HER OWN EXPENSE REPLACE LINES AND MANHOLES IN ORDER TO ACH/EVE THE MIN/MUM 90° DEFLECTION THROUGH THE MANHOLES.
3. MANHOLE SECT/ONS THAT ARE CORED IN THE WRONG LOCATION OR ELEVATION SHALL BE REPLACED.
4. TRANSFORMER AND PAD SHALL BE LOCATED A MIN/MUM OF 10FT FROM THE BUILDING AND SHALL HAVE A 15FT CLEAR ZONE AT THE FRONT ACCESS TO THE TRANSFORMER. CONTRACTOR SHALL COORDINATE WITH UTILITY CONTRACTOR BEFORE SETTING MECHANICAL PAD OR EQU/PMENT.
5. CONTRACTOR MUST CORE, BOOT AND GROUT EXISTING MANHOLE WITH INSPECTOR ON-S/TE
6. CONTRACTOR SHALL SUBMIT MATERIAL CUT SHEETS AND SPEC/FOR INTENDED MATER/AL TO BE INSTALLED FOR APPROVAL
7. INSPECTOR MUST BE ON S/TE FOR ALL SEWER AND WATER TAPS. ALL TAP FEES MUST BE PA/D PRIOR TO SETTING UP INSPECT/ONS
8. ALL MATERIALS NEED TO BE INSPECTED PRIOR TO INSTALLATION ON WATER AND SEWER SYSTEMS. INSPECTOR MUST BE ON-S/TE FOR ALL TIE-/NS AND TESTING. CONTACT ETARPLEY@CITYOFCOVINGTON.ORG OR CALL 770-385-2183.

Demand Item	Calculated Demand	Notes
Average Daily Sanitary Sewer Flow	1,810 GPD	Based on Police/Fire Station rate of 100 GPD per 1,000 SF
Peak Daily Sanitary Sewer Flow	4,525 GPD	2.5 peaking factor applied to average daily sanitary flow
Average Daily Domestic Water Demand	660 GPD	Based on 22-person design count at 30 GPD/person
Maximum Daily Domestic Water Demand	1,320 GPD	2.0 maximum-day factor used as conservative planning value

WATER SOURCE:

WSID NUMBER: 2170001
COVINGTON/NEWTON COUNTY WATER SYSTEM
CORNISH CREEK WTF
11905 ALCOVY RD.
COVINGTON, GA 30014
PHONE: 770-784-2128

JASON P. BROWN
LEVEL II CERTIFIED DESIGN PROFESSIONAL
#53274 - EXP. 05.01.2029

GRAPHIC SCALE
30 0 15 30 60 120
(IN FEET)
SCALE: 1" = 30'

GA STATE PLANE WEST

OWNER/DEVELOPER

COMPANY: CITY OF COVINGTON
ADDRESS: 11234 ALCOVY RD
COVINGTON, GA 30014
PHONE: 678-342-8790
CONTACT: TRUDY HENRY
EMAIL: TRUDY.HENRY@COVINGTON-NEWTON911.COM

CONTRACTOR

COMPANY: SUNBELT BUILDERS
ADDRESS: 10641 HIGHWAY 36
COVINGTON, GA 30014
CONTACT: MIKE MCCROREY
PHONE: 404-644-2939
EMAIL: MMCCROREY@SUNBELTBUILDERS.COM

SURVEYOR

COMPANY: GEORGIA CIVIL, INC.
ADDRESS: P.O. BOX 896 MADISON, GA 30650 PHONE: 706.342.1104
CONTACT: BRIAN SLATE
EMAIL: BSLATE@GEORGIACIVIL.COM

SITE DESIGNER

COMPANY: GEORGIA CIVIL, INC.
ADDRESS: P.O. BOX 896
MADISON, GA 30650
PHONE: 706.342.1104

24-HOUR CONTACT

MIKE MCCROREY
404-644-2939

GEORGIA811 www.Georgia811.com
Contact 811 before you dig

UtilitiesServices shown are for Contractors' convenience. Items are shown schematically and neither the site design professional nor the owner assumes any responsibility for variances in their actual location. This plan may not show and/or may incorrectly show utilities located on site. Contractor shall be responsible to secure and use the services of a private utility locator firm during the entire course of work and shall pay for said services. Contractor shall locate utilities prior to any disturbance (including field verifying location and depth of utilities that are to be saved and protected). Contractor shall notify the site design professional of any utility conflicts prior to installation of new utilities, grading, etc. The Contractor, at their expense, shall be responsible to repair, replace and/or relocate, as necessary, any utilities damaged, whether shown or not. Abandonment, relocation, etc. of utilities shall be coordinated with the respective utility company.

georgia civil
CIVIL ENGINEERING
LANDSCAPE ARCHITECTURE
LAND SURVEYING
311 N. Main St, Ste. 101, Unit C
P.O. Box 896 | Madison, GA 30650
P: 706.342.1104
www.georgiacivil.com

Professional Seal
GEORGIA REGISTERED NO. PE024824 PROFESSIONAL ENGINEER JASON P. BROWN

Project Information

COVINGTON FIRE STATION #23

9155 HIGHWAY 36
COVINGTON, GA 30014
ZONING: CM - CORRIDOR MIXED USE

DRAWING DATE:	5/15/2026
DRAWN BY:	DLD
CHECKED BY:	JPB

REVISIONS	
DATE:	DESCRIPTION:
5/15/2026	ADD. COMMENTS

© Copyright 2026 georgia civil, inc.
This document and its reproduction are the property of Georgia Civil, Inc. and may not be reproduced, published, or used in whole or in part without the written consent of Georgia Civil, Inc.

Sheet Title
UTILITY PLAN

Sheet Number
C-5.0

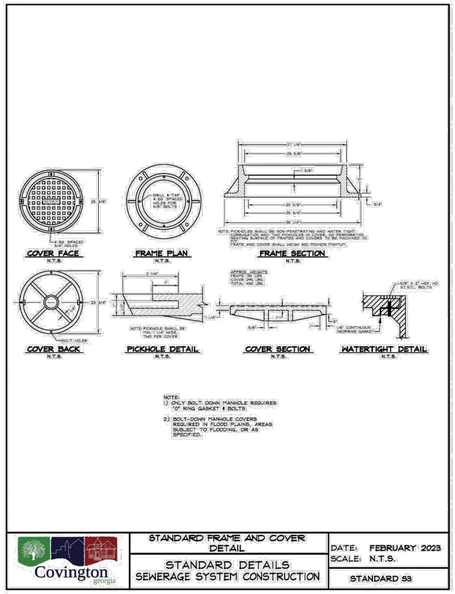

Covington georgia	STANDARD FRAME AND COVER DETAIL STANDARD DETAILS SEWERAGE SYSTEM CONSTRUCTION	DATE: FEBRUARY 2023 SCALE: N.T.S. STANDARD 53

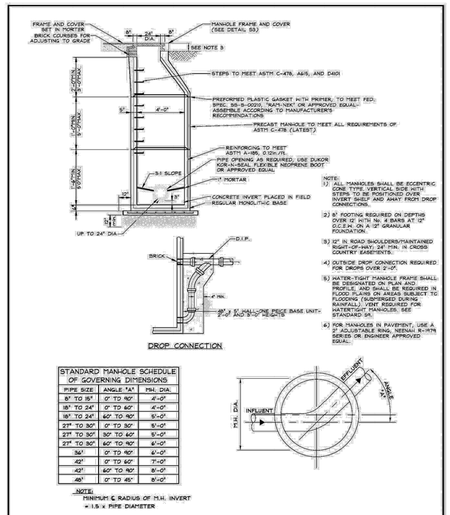

STANDARD MANHOLE SCHEDULE OF GOVERNING DIMENSIONS		
PIPE SIZE	ANGLE "A"	MH. DIA.
8" TO 15"	0° TO 90°	4'-0"
18" TO 24"	0° TO 60°	4'-0"
18" TO 24"	60° TO 90°	5'-0"
27" TO 30"	0° TO 30°	5'-0"
27" TO 30"	30° TO 60°	5'-0"
27" TO 30"	60° TO 90°	6'-0"
36"	0° TO 90°	6'-0"
42"	0° TO 60°	7'-0"
42"	60° TO 90°	8'-0"
48"	0° TO 45°	8'-0"

NOTE:
MINIMUM 6' RADIUS OF M.H. INVERT = 1.5 x PIPE DIAMETER

Covington georgia	PRECAST DROP MANHOLE DETAIL STANDARD DETAILS SEWERAGE SYSTEM CONSTRUCTION	DATE: FEBRUARY 2023 SCALE: N.T.S. STANDARD 51

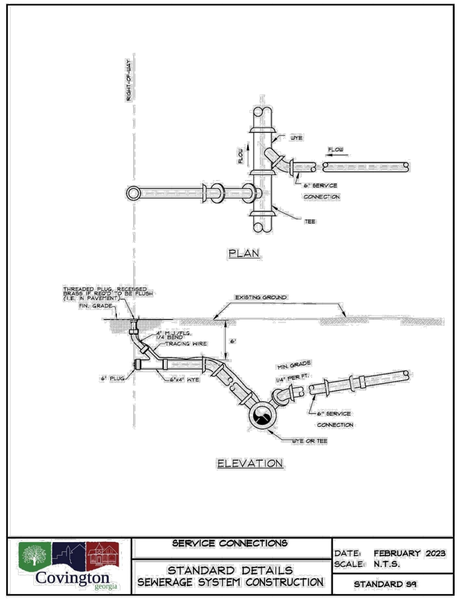

Covington georgia	SERVICE CONNECTIONS STANDARD DETAILS SEWERAGE SYSTEM CONSTRUCTION	DATE: FEBRUARY 2023 SCALE: N.T.S. STANDARD 54

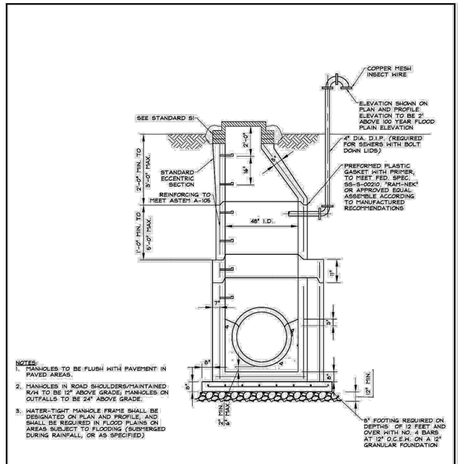

Covington georgia	STANDARD VENTED MANHOLE (FOR PIPE LARGER THAN 18") STANDARD DETAILS SEWERAGE SYSTEM CONSTRUCTION	DATE: FEBRUARY 2023 SCALE: N.T.S. STANDARD 510

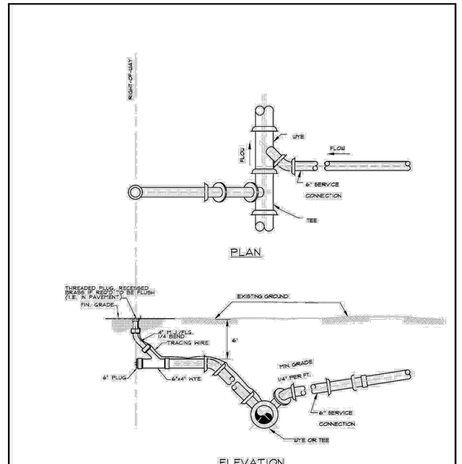

Covington georgia	SERVICE CONNECTIONS STANDARD DETAILS SEWERAGE SYSTEM CONSTRUCTION	DATE: FEBRUARY 2023 SCALE: N.T.S. STANDARD 54

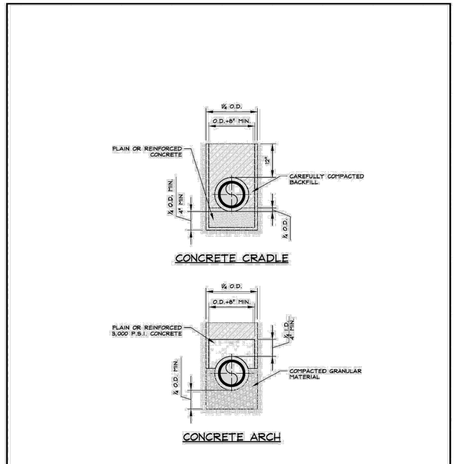

Covington georgia	PIPE CLASS "A" BEDDING STANDARD DETAILS SEWERAGE SYSTEM CONSTRUCTION	DATE: FEBRUARY 2023 SCALE: N.T.S. STANDARD 512

ALPHA SITE SET 06-26-2026

georgia civil
CIVIL ENGINEERING
LANDSCAPE ARCHITECTURE
LAND SURVEYING
311 N. Main St, Ste. 101, Unit C
P.O. Box 896 | Madison, GA 30650
P: 706.342.1104
www.georgiacivil.com

Professional Seal

GEORGIA REGISTERED NO. PE024869 PROFESSIONAL ENGINEER JASON P. BROWN

Project information

COVINGTON FIRE STATION #23

9155 HIGHWAY 36
COVINGTON, GA 30014
ZONING: CM - CORRIDOR MIXED USE

OWNER/DEVELOPER
COMPANY: CITY OF COVINGTON
ADDRESS: 11234 ALCOVY RD
COVINGTON, GA 30014
PHONE: 678-342-8790
CONTACT: TRUDY HENRY
EMAIL: TRUDY.HENRY@COVINGTON-NEWTON911.COM

CONTRACTOR
COMPANY: SUNBELT BUILDERS
ADDRESS: 10641 HIGHWAY 36
COVINGTON, GA 30014
CONTACT: MIKE MCCROREY
PHONE: 404-644-2939
EMAIL: MMCCROREY@SUNBELTBUILDERS.COM

SURVEYOR
COMPANY: GEORGIA CIVIL, INC.
ADDRESS: P.O. BOX 896 MADISON, GA 30650 PHONE: 706.342.1104
CONTACT: BRIAN SLATE
EMAIL: BSLATE@GEORGIACIVIL.COM

SITE DESIGNER
COMPANY: GEORGIA CIVIL, INC.
ADDRESS: P.O. BOX 896
MADISON, GA 30650
PHONE: 706.342.1104

JASON P. BROWN
LEVEL II CERTIFIED DESIGN PROFESSIONAL
#53274 - EXP. 05.01.2029

24-HOUR CONTACT
MIKE MCCROREY
404-644-2939

GEORGIA811 www.Georgia811.com
Contact 811 before you dig

Utilities/Services shown are for Contractors' convenience. Items are shown schematically and neither the site design professional nor the owner assumes any responsibility for variances in their actual location. This plan may not show and/or may incorrectly show utilities located on site. Contractor shall be responsible to secure and use the services of a private utility locator firm during the entire course of work and shall pay for said services. Contractor shall locate utilities prior to any disturbance (including field verifying location and depth of utilities that are to be saved and protected). Contractor shall notify the site design professional of any utility conflicts prior to installation of new utilities, grading, etc. The Contractor, at their expense, shall be responsible to repair, replace and/or relocate, as necessary, any utilities damaged, whether shown or not. Abandonment, relocation, etc. of utilities shall be coordinated with the respective utility company.

DRAWING DATE:	5/15/2026
DRAWN BY:	DLD
CHECKED BY:	JPB

REVISIONS

DATE:	DESCRIPTION:
5/15/2026	ADD. COMMENTS

© Copyright 2026 georgia civil, inc.
This document and its reproduction are the property of Georgia Civil, Inc. and may not be reproduced, published, or used in whole or in part without the written consent of Georgia Civil, Inc.

Sheet Title

UTILITY DETAILS

Sheet Number

C-5.1

ALPHA SITE SET 06-26-2026

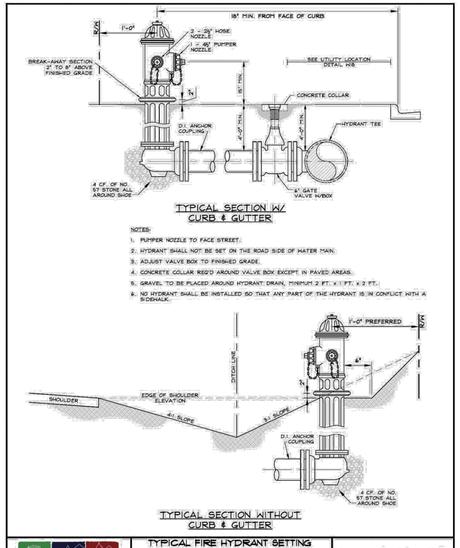

Covington georgia	TYPICAL FIRE HYDRANT SETTING STANDARD DETAILS WATER SYSTEM CONSTRUCTION	DATE: FEBRUARY 2023 SCALE: N.T.S. STANDARD W1

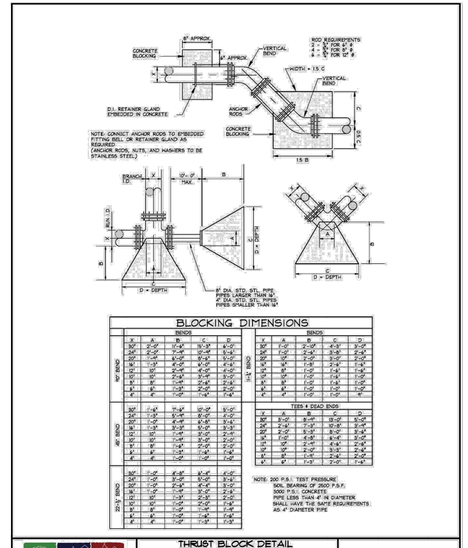

BLOCKING DIMENSIONS

BENDS

	V	A	B	C	D
90° BEND	30"	2'-0"	3'-0"	3'-0"	3'-0"
	24"	2'-0"	3'-0"	3'-0"	3'-0"
	20"	1'-6"	2'-6"	2'-6"	2'-6"
	16"	1'-3"	2'-0"	2'-0"	2'-0"
	12"	1'-0"	1'-6"	1'-6"	1'-6"
	10"	0'-9"	1'-3"	1'-3"	1'-3"
	8"	0'-9"	1'-0"	1'-0"	1'-0"
	6"	0'-6"	0'-9"	0'-9"	0'-9"
45° BEND	30"	1'-6"	2'-6"	2'-6"	2'-6"
	24"	1'-6"	2'-0"	2'-0"	2'-0"
	20"	1'-3"	1'-9"	1'-9"	1'-9"
	16"	1'-0"	1'-6"	1'-6"	1'-6"
	12"	0'-9"	1'-3"	1'-3"	1'-3"
	10"	0'-9"	1'-0"	1'-0"	1'-0"
	8"	0'-6"	0'-9"	0'-9"	0'-9"
	6"	0'-6"	0'-6"	0'-6"	0'-6"
22½° BEND	30"	1'-0"	1'-9"	1'-9"	1'-9"
	24"	1'-0"	1'-6"	1'-6"	1'-6"
	20"	0'-9"	1'-3"	1'-3"	1'-3"
	16"	0'-9"	1'-0"	1'-0"	1'-0"
	12"	0'-6"	0'-9"	0'-9"	0'-9"
	10"	0'-6"	0'-6"	0'-6"	0'-6"
	8"	0'-6"	0'-6"	0'-6"	0'-6"
	6"	0'-6"	0'-6"	0'-6"	0'-6"

TEES & DEAD ENDS

V	A	B	C	D
30"	2'-0"	3'-0"	3'-0"	3'-0"
24"	2'-0"	3'-0"	3'-0"	3'-0"
20"	1'-6"	2'-6"	2'-6"	2'-6"
16"	1'-3"	2'-0"	2'-0"	2'-0"
12"	1'-0"	1'-6"	1'-6"	1'-6"
10"	0'-9"	1'-3"	1'-3"	1'-3"
8"	0'-9"	1'-0"	1'-0"	1'-0"
6"	0'-6"	0'-9"	0'-9"	0'-9"

NOTE: 200 P.S.I. TEST PRESSURE SOIL BEARING OF 2500 P.S.F. 3000 P.S.I. CONCRETE PIPE LESS THAN 4" IN DIAMETER SHALL HAVE THE SAME REQUIREMENTS AS 4" DIAMETER PIPE

Covington georgia	THRUST BLOCK DETAIL STANDARD DETAILS WATER SYSTEM CONSTRUCTION	DATE: FEBRUARY 2023 SCALE: N.T.S. STANDARD W2

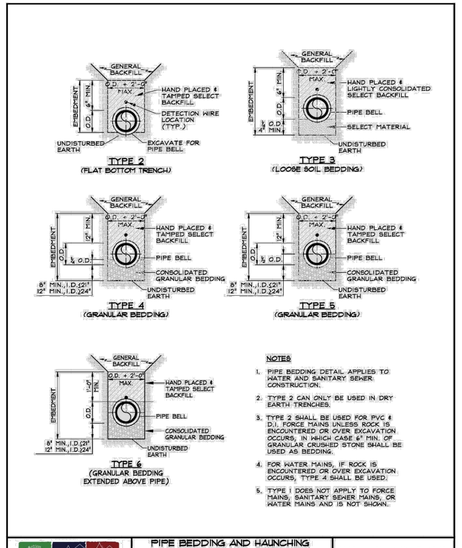

Covington georgia	PIPE BEDDING AND HAUNCHING DETAIL STANDARD DETAILS WATER SYSTEM CONSTRUCTION	DATE: FEBRUARY 2023 SCALE: N.T.S. STANDARD W3

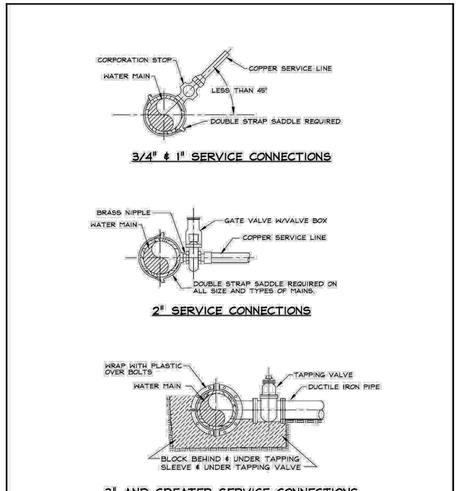

Covington georgia	CONNECTIONS TO WATER MAIN STANDARD DETAILS WATER SYSTEM CONSTRUCTION	DATE: FEBRUARY 2023 SCALE: N.T.S. STANDARD W6

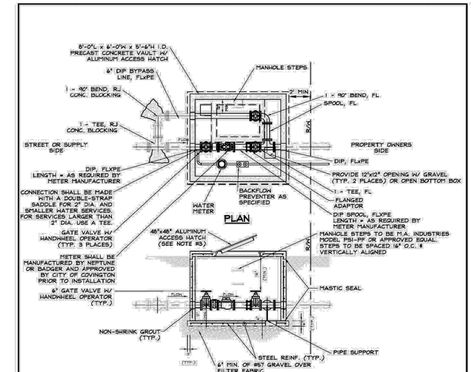

NOTES:
1. VAULT = 4,000 PSI REINFORCED PRECAST CONCRETE, CONTRACTOR'S OPTION.
2. TOP OF VAULT ELEVATION TO BE 3" - 6" ABOVE FINISHED GRADE.
3. ALUMINUM HATCH EQUAL TO BILCO, 300 PSF, STAINLESS STEEL HARDWARE WITH RECESSED PADLOCK HASP.
4. VAULT MFR. SHALL CAST HATCH FLUSH IN TOP SLAB.
5. PROVIDE MIN. 6'-0" COVER OVER LINES OR PER APPROVED SITE DRAWINGS.
6. CLASS 350 DIP REQ'D. RESTRAIN MJ WITH MEGA-LUGS FOR BURIED SERVICE, FIELD-LOK OR TR-FLEX RJ FOR PUSH-ON JOINTS.
7. CLASS 126 FLANGE JOINTS INSIDE VAULT; FLANGE DIP = THICKNESS CLASS 53.
8. JOINTS IMMEDIATELY UPSTREAM OR DOWNSTREAM OF VAULT SHALL BE RESTRAINED JOINT
9. PRESSURE TEST AND DISINFECT IN ACCORDANCE W/ AWWA.
10. TESTABLE PER AWWA STANDARDS.
11. BACK FLOW PREVENTION, SHALL BE INSTALLED AS SPECIFIED, ON PROPERTY OWNER'S SIDE OF METER.

Covington georgia	METERS 3" & LARGER STANDARD DETAILS WATER SYSTEM CONSTRUCTION	DATE: FEBRUARY 2023 SCALE: N.T.S. STANDARD W8

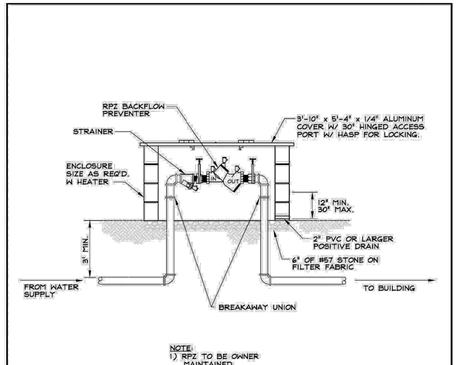

NOTE:
1) RPZ TO BE OWNER MAINTAINED
2) ENCLOSURE SHOULD BE HEATED OR INSULATED TO PROTECT FROM FREEZING
3) ENCLOSURE SHALL HAVE GROUND ANCHOR CAPABILITIES AND BE KEPT LOCKED AT ALL TIMES
4) AT OWNER'S OPTION, A BYPASS LINE MAY BE INSTALLED FOR SERVICING THE RPZ. BYPASS SHALL HAVE A VALVE THAT IS LOCKABLE BY THE CITY.

Covington georgia	RPZ BACKFLOW PREVENTER FOR 2" & GREATER SERVICES STANDARD DETAILS WATER SYSTEM CONSTRUCTION	DATE: FEBRUARY 2023 SCALE: N.T.S. STANDARD W9

georgia civil
CIVIL ENGINEERING
LANDSCAPE ARCHITECTURE
LAND SURVEYING
311 N. Main St, Ste. 101, Unit C
P.O. Box 896 | Madison, GA 30650
P: 706.342.1104
www.georgiacivil.com

Professional Seal

GEORGIA REGISTERED NO. PE024850 PROFESSIONAL ENGINEER JASON P. BROWN

Project information

COVINGTON FIRE STATION #23

9155 HIGHWAY 36
COVINGTON, GA 30014
ZONING: CM - CORRIDOR MIXED USE

OWNER/DEVELOPER
COMPANY: CITY OF COVINGTON
ADDRESS: 11234 ALCOVY RD
COVINGTON, GA 30014
PHONE: 678-342-6790
CONTACT: TRUDY HENRY
EMAIL:
TRUDY.HENRY@COVINGTON-NEWTON911.COM

CONTRACTOR
COMPANY: SUNBELT BUILDERS
ADDRESS: 10641 HIGHWAY 36
COVINGTON, GA 30014
CONTACT: MIKE MCCROREY
PHONE: 404-644-2939
EMAIL: MMCCROREY@SUNBELTBUILDERS.COM

SURVEYOR
COMPANY: GEORGIA CIVIL, INC.
ADDRESS: P.O. BOX 896 MADISON,
GA 30650 PHONE: 706.342.1104
CONTACT: BRIAN SLATE
EMAIL: BSLATE@GEORGIACIVIL.COM

SITE DESIGNER
COMPANY: GEORGIA CIVIL, INC.
ADDRESS: P.O. BOX 896
MADISON, GA 30650
PHONE: 706.342.1104

JASON P. BROWN
LEVEL II CERTIFIED DESIGN PROFESSIONAL
#53274 - EXP. 05.01.2029

24-HOUR CONTACT
MIKE MCCROREY
404-644-2939

GEORGIA811 www.Georgia811.com
Contact 811 before you dig

Utilities/Services shown are for Contractors' convenience. Items are shown schematically and neither the site design professional nor the owner assumes any responsibility for variances in their actual location. This plan may not show and/or may incorrectly show utilities located on site. Contractor shall be responsible to secure and use the services of a private utility locator firm during the entire course of work and shall pay for said services. Contractor shall locate utilities prior to any disturbance (including field verifying location and depth of utilities that are to be saved and protected). Contractor shall notify the site design professional of any utility conflicts prior to installation of new utilities, grading, etc. The Contractor, at their expense, shall be responsible to repair, replace and/or relocate, as necessary, any utilities damaged, whether shown or not. Abandonment, relocation, etc. of utilities shall be coordinated with the respective utility company.

DRAWING DATE:	5/15/2026
DRAWN BY:	DLD
CHECKED BY:	JPB

REVISIONS

DATE:	DESCRIPTION:
5/15/2026	ADD. COMMENTS

© Copyright 2026 georgia civil, inc.
This document and its reproduction are the property of Georgia Civil, Inc. and may not be reproduced, published, or used in whole or in part without the written consent of Georgia Civil, Inc.

Sheet Title

UTILITY DETAILS

Sheet Number

C-5.2

ALPHA SITE SET 06-26-2026

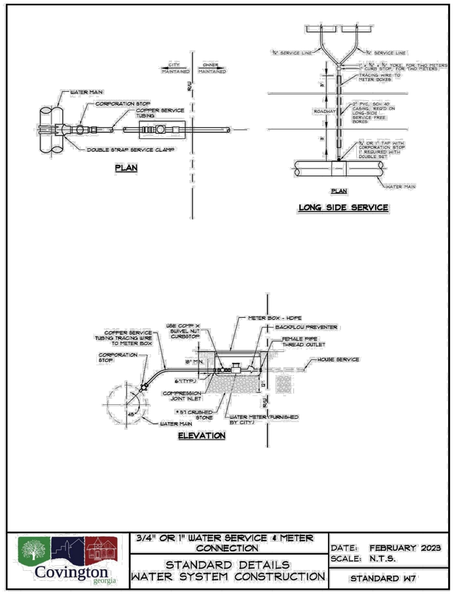

Covington georgia	3/4" OR 1" WATER SERVICE & METER CONNECTION STANDARD DETAILS WATER SYSTEM CONSTRUCTION	DATE: FEBRUARY 2023 SCALE: N.T.S. STANDARD W7

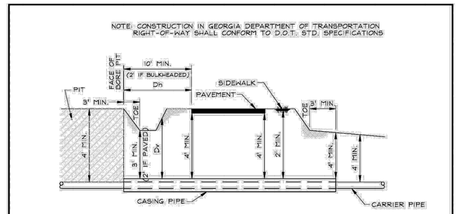

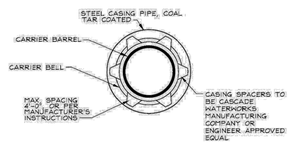

Covington georgia	HIGHWAY UTILITY CROSSING DETAIL STANDARD DETAILS WATER SYSTEM CONSTRUCTION	DATE: FEBRUARY 2023 SCALE: N.T.S. STANDARD W17

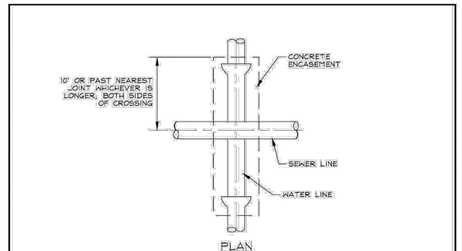

Covington georgia	CONCRETE ENCASEMENT DETAIL STANDARD DETAILS WATER SYSTEM CONSTRUCTION	DATE: FEBRUARY 2023 SCALE: N.T.S. STANDARD W20

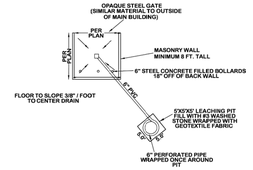

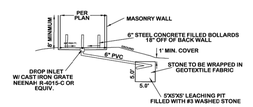

GENERAL NOTES:
Title 16-Zoning
Chapter 16.40 Open Space, Buffers, and Screening
16.40.020.G
1) **ALL DUMPSTERS SHALL BE ENCLOSED WITH A WALL OF EQUAL OR GREATER HEIGHT ON THREE SIDES BY A MASONRY WALL ENCLOSURE THAT IS A MINIMUM OF EIGHT FEET IN HEIGHT, ACCESSED BY AN OPAQUE STEEL GATE THE MATERIAL OF WHICH SHALL BE SIMILAR TO THE MATERIAL ON THE OUTSIDE OF THE MAIN BUILDING.**
2) **DUMPSTERS SHALL BE PLACED IN THE REAR YARD AND MAY BE LOCATED FIVE FEET FROM THE PROPERTY LINE IF THE ADJOINING PROPERTY IS ZONED NM, CM, TCM, M1, OR M2 AND FIVE FEET FROM ALL APPLICABLE BUFFERS IF THE ADJOINING PROPERTY IS ZONED NR1, NR2, NR3, CR, OR TCR.**
3) **DUMSPTER PAD.**
a. DUMPSTERS SHALL BE PLACED ON CONCRETE PADS OF SUFFICIENT SIZE AND STRENGTH TO SUPPORT THE WEIGHT OF SERVICE VEHICLES.
b. RESTAURANTS AND OTHER FOOD SERVICE ESTABLISHMENTS SHALL PLACE DUMPSTERS ON CONCRETE PADS THAT ARE DESIGNED TO SLOPE INTO A DRAIN THAT IS EQUIPPED WITH A GREASE TRAP.

TOTAL ENGINEERS
169 New Street
Macon, GA 31201
(478)741-4632
www.totalengineers.com

SEWER AND WATER DEMAND REPORT

Fire Station #23
City of Covington

Highway 36
Covington, Georgia 30014

Project Information	
Project Name	Fire Station #23
Owner	City of Covington / Covington Fire Department
Project Address	Highway 36, Covington, Georgia 30014
Architectural Job No.	25033
Drawing Set Used	SD Set dated 12/15/2025
Prepared For	City of Covington
Prepared By	Jeremy Keyser Total Engineers 169 New Street, Macon, Georgia 31201
Report Date	May 12, 2026

1. Executive Summary

This report summarizes the estimated sanitary sewer and domestic water demands for the proposed Fire Station #23. The calculations are based on the architectural SD set, the attached sewer and water demand criteria provided for this review, and a design people count of 22 persons for domestic water demand.

Demand Item	Calculated Demand	Notes
Average Daily Sanitary Sewer Flow	1,810 GPD	Based on Police/Fire Station rate of 100 GPD per 1,000 SF
Peak Daily Sanitary Sewer Flow	4,525 GPD	2.5 peaking factor applied to average daily sanitary flow
Average Daily Domestic Water Demand	660 GPD	Based on 22-person design count at 30 GPD/person
Maximum Daily Domestic Water Demand	1,320 GPD	2.0 maximum-day factor used as conservative planning value

2. Basis of Design

Source Item	Value Used	Basis / Reference	Use in Calculation
Building Area	18,100 GSF	Architectural life safety drawings list Level 1 = 11,860 GSF, Level 2 = 4,400 GSF, and Storage Building = 1,840 GSF.	Sewer demand
Design People Count	22 persons	Design people count provided for actual anticipated fire station staffing/use; architectural code occupant load is not used for domestic water demand.	Water demand
Sanitary Flow Rate	100 GPD / 1,000 SF	Atlanta sanitary flow table lists Police/Fire Station at 100 GPD per 1,000 SF.	Average daily sewer flow
Sanitary Peaking Factor	2.5	Atlanta sanitary calculation notes require peak daily flow to be 2.5 times average daily flow.	Peak daily sewer flow
Water Demand Rate	30 GPD/person	Georgia EPD water demand table lists Office Buildings at 15-30 GPD/person. The upper end is used for a conservative estimate.	Average daily domestic water demand
Maximum Day Factor	2.0	Georgia EPD water demand guidance states small systems may experience maximum day demand of 1.5 to 2.0 times average day; 2.0 is used as a conservative placeholder.	Maximum daily domestic water demand

3. Sanitary Sewer Demand Calculation

The sanitary sewer calcu/ation uses the total building area and the Police/Fire Station sanitary generation rate from the attached sanitary flow table.

Step	Formula	Calculation	Result
Average Daily Flow	Area / 1,000 x rate	18,100 SF / 1,000 x 100 GPD	1,810 GPD
Peak Daily Flow	Average daily flow x 2.5	1,810 GPD x 2.5	4,525 GPD
Average Flow Rate	Average daily flow / 1,440 min/day	1,810 GPD / 1,440	1.26 GPM
Peak Daily Flow Rate	Peak daily flow / 1,440 min/day	4,525 GPD / 1,440	3.14 GPM

Recommended sanitary sewer demand for utility coordination: 1,810 GPD average daily sanitary flow and 4,525 GPD peak daily sanitary flow.

4. Domestic Water Demand Calculation

The domestic water calculation uses a design people count of 22 persons, as directed for this facility, and the conservative upper end of the Office Buildings demand range in the water demand guidance.

Step	Formula	Calculation	Result
Average Daily Domestic Demand	Occupants x rate	22 occupants x 30 GPD/person	660 GPD
Average Flow Rate	Average daily demand / 1,440 min/day	660 GPD / 1,440	0.46 GPM
Maximum Daily Domestic Demand	Average daily demand x 2.0	660 GPD x 2.0	1,320 GPD
Maximum Daily Flow Rate	Maximum daily demand / 1,440 min/day	1,320 GPD / 1,440	0.92 GPM

Recommended domestic water demand for utility coordination: 660 GPD average daily domestic water demand and 1,320 GPD maximum daily domestic water demand.

5. Notes and Exclusions

- The sanitary sewer demand uses the full listed building area of 18,100 GSF. No credit was taken for existing flow removal or demolished prior use.
- Domestic water demand uses a 22-person design count in lieu of the architectural/code occupant load for this facility.
- The domestic water demand is for normal domestic/plumbing use only.
- Fire flow, fire sprinkler demand, irrigation, vehicle wash, hose-down, training water, process water, and other special water uses are not included in the domestic water demand values above.
- Final demand values should be coordinated with the serving utility, civil engineer, and local authority having jurisdiction if they require a specific local demand factor or alternate calculation method.

6. Suggested Calculation Narrative

Sanitary Sewer: Fire Station #23 total building area = 18,100 SF. Police/Fire Station sewer generation rate = 100 GPD per 1,000 SF. 18,100 SF / 1,000 x 100 GPD = 1,810 GPD average daily flow. 1,810 GPD x 2.5 peaking factor = 4,525 GPD peak daily flow.

Domestic Water: Design people count = 22 persons. Office building water demand = 30 GPD/person, which is the conservative upper end of the 15-30 GPD/person range. 22 persons x 30 GPD/person = 660 GPD average daily demand. 660 GPD x 2.0 = 1,320 GPD maximum daily demand.

7. Source Documents

- 25033_Covington Fire Station 23_SD Set 20251215.pdf - project name, owner, address, and building area.
- ATLANTA SEWER CALULATION NUMBERS (just the number).pdf - sanitary flow contribution table and 2.5 peaking factor.
- atlanta water demand.pdf - Georgia EPD Minimum Standards for Public Water Systems, average daily water demand guidance.

Covington Fire Station #23 - Utility Demand Calculations

Covington Fire Station #23 - Utility Demand Calculations

georgia civil
CIVIL ENGINEERING
LANDSCAPE ARCHITECTURE
LAND SURVEYING
311 N. Main St, Ste. 101, Unit C
P.O. Box 896 | Madison, GA 30650
P: 706.342.1104
www.georgiacivil.com

Professional Seal

GEORGIA REGISTERED NO. PE024855 PROFESSIONAL ENGINEER JASON P. BROWN

Project Information

COVINGTON FIRE STATION #23

9155 HIGHWAY 36
COVINGTON, GA 30014
ZONING: CM - CORRIDOR MIXED USE

OWNER/DEVELOPER
COMPANY: CITY OF COVINGTON
ADDRESS: 11234 ALCOVY RD
COVINGTON, GA 30014
PHONE: 678-342-8790
CONTACT: TRUDY HENRY
EMAIL:
TRUDY.HENRY@COVINGTON-NEWTON911.COM

CONTRACTOR
COMPANY: SUNBELT BUILDERS
ADDRESS: 10641 HIGHWAY 36
COVINGTON, GA 30014
CONTACT: MIKE MCCROREY
PHONE: 404-644-2939
EMAIL: MMCCROREY@SUNBELTBUILDERS.COM

SURVEYOR
COMPANY: GEORGIA CIVIL, INC.
ADDRESS: P.O. BOX 896 MADISON, GA 30650 PHONE: 706.342.1104
CONTACT: BRIAN SLATE
EMAIL: BSLATE@GEORGIACIVIL.COM

SITE DESIGNER
COMPANY: GEORGIA CIVIL, INC.
ADDRESS: P.O. BOX 896
MADISON, GA 30650
PHONE: 706.342.1104

JASON P. BROWN
LEVEL II CERTIFIED DESIGN PROFESSIONAL
#53274 - EXP. 05.01.2029

24-HOUR CONTACT
MIKE MCCROREY
404-644-2939

GEORGIA811 www.Georgia811.com
Contact 811 before you dig.

Utilities/Services shown are for Contractors' convenience. Items are shown schematically and neither the site design professional nor the owner assumes any responsibility for variances in their actual location. This plan may not show and/or may incorrectly show utilities located on site. Contractor shall be responsible to secure and use the services of a private utility locator firm during the entire course of work and shall pay for said services. Contractor shall locate utilities prior to any disturbance (including field verifying location and depth of utilities that are to be saved and protected). Contractor shall notify the site design professional of any utility conflicts prior to installation of new utilities, grading, etc. The Contractor, at their expense, shall be responsible to repair, replace and/or relocate, as necessary, any utilities damaged, whether shown or not. Abandonment, relocation, etc. of utilities shall be coordinated with the respective utility company.

DRAWING DATE:	5/15/2026
DRAWN BY:	DLD
CHECKED BY:	JPB

REVISIONS

DATE:	DESCRIPTION:
5/15/2026	ADD. COMMENTS

© Copyright 2026 georgia civil, inc.
This document and its reproduction are the property of Georgia Civil, Inc. and may not be reproduced, published, or used in whole or in part without the written consent of Georgia Civil, Inc.

Sheet Title

UTILITY DETAILS

Sheet Number

C-5.3

EROSION, SEDIMENTATION, AND POLLUTION CONTROL PLAN CERTIFICATION:

I certify that the permittee's Erosion, Sedimentation and Pollution Control Plan provides for an appropriate and comprehensive system of Best Management Practices (BMPs) required by the Georgia Water Quality Control Act and the document "Manual for Erosion and Sediment Control in Georgia" (Manual) published by the Georgia Soil and Water Conservation Commission as of January 1 of the year in which the land-disturbing activity was permitted, provides for the sampling of the receiving water(s) or the sampling of the storm water outfalls and that the designed system of best management practices and sampling methods is expected to meet the requirements contained in the General NPDES Permit No. GAR 100001.

Signed: _____ Date: 5/15/2026

Georgia Cnic.
JASON P. BROWN
Level II Certified Design Professional # 52374

I, TODD M. PEASTER, certify under penalty of law that this plan was prepared after a site visit to the locations described herein by myself or my authorized agent, under my direct supervision.

Signed: _____ Date: 5/15/2026
SIGNATURE OF PLAN PREPARER AND DATE

"The design professional who prepared the ES&PC Plan is to inspect the installation of the initial sediment storage requirements and perimeter control BMPs within 7 days after installation." in accordance with Part IV A 5 page 25 of the permit. "

Signed: _____ Date: 5/15/2026
SIGNATURE OF PLAN PREPARER AND DATE

NOTE: CONTRACTOR SHALL PROVIDE A PHYSICAL BARRIER SUCH AS PLASTIC SHEETING OR TEMPORARY ROOFS ON ALL BUILDING MATERIALS, BUILDING PRODUCTS, CONSTRUCTION WASTE, LANDSCAPE MATERIALS, FERTILIZERS, PESTICIDES, HERBICIDES, DETERGENTS, SANITARY WASTE AND ANY SUCH OTHER MATERIALS IN ORDER TO REDUCE EXPOSURE TO PRECIPITATION AND STORMWATER.

PART IV EROSION, SEDIMENTATION AND POLLUTION CONTROL PLANS

NON-EXEMPT ACTIVITIES SHALL NOT BE CONDUCTED WITHIN THE 25 OR 50 FOOT UNDISTURBED STREAM BUFFERS AS MEASURED FROM THE POINT OF WRESTED VEGETATION OR WITHIN 25 FEET OF THE COASTAL MARSHLAND BUFFER AS MEASURED FROM THE JURISDICTIONAL DETERMINATION LINE WITHOUT FIRST ACQUIRING THE NECESSARY VARIANCES AND PERMITS.

NPDES PERMIT PART IV.

(I). EXCEPT AS PROVIDED IN PART IV (III), BELOW, NO CONSTRUCTION ACTIVITIES SHALL BE CONDUCTED WITHIN A 25 FOOT BUFFER ALONG THE BANKS OF ALL STATE WATERS, AS MEASURED HORIZONTALLY FROM THE POINT WHERE VEGETATION HAS BEEN WRESTED BY NORMAL STREAM FLOW OR WAVE ACTION, EXCEPT WHERE THE DIRECTOR HAS DETERMINED TO ALLOW A VARIANCE THAT IS AT LEAST AS PROTECTIVE OF NATURAL RESOURCES AND THE ENVIRONMENT IN ACCORDANCE WITH THE PROVISIONS OF O.C.G.A. 12-7-6, OR WHERE A DRAINAGE STRUCTURE OR A ROADWAY DRAINAGE STRUCTURE MUST BE CONSTRUCTED, PROVIDED THAT ADEQUATE EROSION CONTROL MEASURES ARE INCORPORATED IN THE PROJECT PLANS AND SPECIFICATIONS AND ARE IMPLEMENTED, OR ALONG ANY EPHEMERAL STREAM, OR WHERE BUKKHEADS AND SEWALLS MUST BE CONSTRUCTED TO PREVENT THE EROSION OF THE SHORELINE ON LAKE OCONEE AND LAKE SINCLAIR, THE BUFFER SHALL NOT APPLY TO THE FOLLOWING ACTIVITIES PROVIDED THAT ADEQUATE EROSION CONTROL MEASURES ARE INCORPORATED INTO THE PROJECT PLANS AND SPECIFICATIONS AND ARE IMPLEMENTED:

1. PUBLIC DRINKING WATER SYSTEM RESERVOIRS
2. STREAM CROSSINGS FOR WATER LINES AND SEWER LINES, PROVIDED THE STREAM CROSSINGS OCCUR AT AN ANGLE, AS MEASURED FROM THE POINT OF CROSSING, WITHIN 25 DEGREES OF PERPENDICULAR TO THE STREAM AND CAUSE A WIDTH OF DISTURBANCE OF NOT MORE THAN 50 FEET WITHIN THE BUFFER, AND NATIVE RIPARIAN VEGETATION IS RE-ESTABLISHED IN ANY BARE OR DISTURBED AREAS WITHIN THE BUFFER.
3. STREAM CROSSINGS FRO ANY UTILITY LINES OF ANY ELECTRIC MEMBERSHIP CORPORATION OR MUNICIPAL ELECTRICAL SYSTEM OR ANY PUBLIC UTILITY UNDER THE REGULATORY JURISDICTION OF THE PUBLIC SERVICE COMMISSION, ANY UTILITY UNDER THE REGULATORY JURISDICTION OF THE FEDERAL ENERGY REGULATORY COMMISSION, ANY CABLE TELEVISION SYSTEM AS DEFINED IN CODE SECTION 36-18-1, OR ANY AGENCY OR INSTRUMENTALITY OF THE UNITED STATES ENGAGED IN THE GENERATION, TRANSMISSION, OR DISTRIBUTION OF POWER, PROVIDED THAT (A) THE AREA OF LAND DISTURBANCE DOES NOT EXCEED 100 LINEAR FEET PER STRUCTURE, (B) NATIVE RIPARIAN VEGETATION IS RE-ESTABLISHED IN ANY BARE OR DISTURBED AREAS WITHIN THE BUFFER AND (C) THE ENTITY IS NOT A SECONDARY PERMITTEE FOR A PROJECT WITHIN A COMMON DEVELOPMENT OR SALE UNDER THIS PERMIT;
4. BUFFER CROSSINGS FOR FENCES, PROVIDED THAT THE CROSSINGS OCCUR AT AN ANGLE, AS MEASURED FROM THE POINT OF CROSSING, WITHIN 25 DEGREES OF PERPENDICULAR TO THE STREAM AND CAUSE A WIDTH OF DISTURBANCE OF NOT MORE THAN 50 FEET WITHIN THE BUFFER, AND NATIVE RIPARIAN VEGETATION IS RE-ESTABLISHED IN ANY BARE AREAS WITHIN THE BUFFER.
5. STREAM CROSSINGS FOR AERIAL UTILITY LINES, PROVIDED THAT (A) THE NEW UTILITY LINE RIGHT-OF-WAY WIDTH DOES NOT EXCEED 100 LINEAR FEET, (B) UTILITY LINES ARE ROUTED AND CONSTRUCTED SO AS TO MINIMIZE THE NUMBER OF STREAM CROSSINGS AND DISTURBANCE TO THE BUFFER, (C) ONLY TREES AND TREE DEBRIS ARE REMOVED FROM WITHIN THE BUFFER RESULTING IN ONLY MINOR SOIL EROSION (I.E. DISTURBANCE OF UNDERLYING VEGETATION IS MINIMIZED), AND (D) NATIVE RIPARIAN VEGETATION IS RE-ESTABLISHED IN ANY BARE OR DISTURBED AREAS WITHIN THE BUFFER. THE PLAN SHALL INCLUDE A DESCRIPTION OF THE STREAM CROSSINGS WITH DETAILS OF THE BUFFER DISTURBANCE INCLUDING AREA AND LENGTH OF BUFFER DISTURBANCE, ESTIMATED LENGTH OF TIME OF BUFFER DISTURBANCE, AND JUSTIFICATION.
6. RIGHT-OF-WAY POSTS, GUY WIRES, ANCHORS, SURVEY MARKERS, AND THE REPLACEMENT OR MAINTENANCE OF EXISTING UTILITY STRUCTURES WITHIN THE CURRENT RIGHT-OF-WAY UNDERTAKEN OR FINANCE IN WHOLE OR IN PART BY THE DEPARTMENT OF TRANSPORTATION, THE GEORGIA HIGHWAY AUTHORITY OR STATE ROAD AND TOLLWAY AUTHORITY OR UNDERTAKEN BY ANY COUNTY MUNICIPALITY, PROVIDED THAT (A) THE AREA OF LAND DISTURBANCE DOES NOT EXCEED 100 SQUARE FEET PER STRUCTURE, (B) THE AREA OF BUFFER VEGETATION TO BE CUT (NOT GRUBBED) DOES NOT EXCEED 1,000 SQUARE FEET PER STRUCTURE, (C) NATIVE RIPARIAN VEGETATION IS RE-ESTABLISHED IN ANY BARE AREAS OR DISTURBED AREAS WITHIN THE BUFFER AND (D) THE ENTITY IS NOT A SECONDARY PERMITTEE FOR A PROJECT LOCATED WITHIN A COMMON DEVELOPMENT OR SALE UNDER THIS PERMIT;
7. RIGHT-OF-WAY POSTS, GUY-WIRES, ANCHORS, SURVEY MARKERS, AND THE REPLACEMENT OR MAINTENANCE OF EXISTING UTILITY STRUCTURES WITHIN THE CURRENT RIGHT-OF-WAY BY ANY ELECTRIC MEMBERSHIP CORPORATION OR MUNICIPAL ELECTRICAL SYSTEM OR ANY PUBLIC UTILITY UNDER THE REGULATORY JURISDICTION OF THE PUBLIC SERVICE COMMISSION, ANY UTILITY UNDER THE REGULATORY JURISDICTION OF THE FEDERAL ENERGY REGULATORY COMMISSION , ANY CABLE TELEVISION SYSTEM AS DEFINED IN CODE SECTION 36-18-1, OR ANY AGENCY OR INSTRUMENTALITY OF THE UNITED STATES ENGAGED IN THE GENERATION, TRANSMISSION OR DISTRIBUTION OF POWER, PROVIDED THAT (A) THE AREA OF LAND DISTURBANCE DOES NOT EXCEED 100 SQUARE FEET PER STRUCTURE, (B) THE AREA OF BUFFER VEGETATION TO BE CUT (NOT GRUBBED) DOES NOT EXCEED 1,000 SQUARE FEET PER STRUCTURE, (C) NATIVE RIPARIAN VEGETATION IS RE-ESTABLISHED IN ANY BARE OR DISTURBED AREAS WITHIN THE BUFFER AND (D) THE ENTITY IS NOT A SECONDARY PERMITTEE FOR A PROJECT LOCATED WITHIN A COMMON DEVELOPMENT OR SALE UNDER THIS PERMIT; AND
8. MAINTENANCE (EXCLUDING DREDGING), REPAIR AND/OR UPGRADE OF SOIL AND WATER CONSERVATION DISTRICT WATERSHED DAMS WHEN UNDER THE TECHNICAL SUPERVISION OF USDA NATURAL RESOURCES CONSERVATION SERVICE.

(II). NO CONSTRUCTION ACTIVITIES SHALL BE CONDUCTED WITHIN A 50 FOOT BUFFER, AS MEASURED HORIZONTALLY FROM THE POINT WHERE VEGETATION HAS BEEN WRESTED BY NORMAL STREAM FLOW OR WAVE ACTION, ALONG THE BANKS OF ANY STATE WATERS CLASSIFIED AS "TROUT STREAMS" EXCEPT WHEN APPROVAL IS GRANTED BY THE DIRECTOR FOR AN ALTERNATE BUFFER REQUIREMENTS IN ACCORDANCE WIT THE PROVISIONS OF O.C.G.A. 12-7-6, OR WHERE A ROADWAY DRAINAGE STRUCTURE MUST BE CONSTRUCTED; PROVIDED, HOWEVER, THAT SMALL SPRINGS AND STREAMS CLASSIFIED AS "TROUT STEAMS" WHICH DISCHARGE AN AVERAGE ANNUAL FLOW OF 25 GALLONS PER MINUTE OR LESS SHALL HAVE A 25 FOOT BUFFER OR THEY MAY BE PIPED, AT THE DISCRETION OF THE PERMITTEE. PURSUANT TO THE TERMS OF A RULE PROVIDING FOR A GENERAL VARIANCE PROMULGATED BY THE BOARD OF NATURAL RESOURCES INCLUDING NOTIFICATION OF SUCH TO EPD AND THE LOCAL ISSUING AUTHORITY OF THE LOCATION AND EXTENT OF PIPING AND PRESCRIBED METHODOLOGY FOR MINIMIZING THE IMPACT OF SUCH PIPING AND FOR MEASURING THE VOLUME OF WATER DISCHARGED BY THE STREAM, AND SUCH PIPE MUST STOP SHORT OF THE DOWNSTREAM PERMITTEE'S PROPERTY, AND THE PERMITTEE MUST COMPLY WITH THE BUFFER REQUIREMENT FOR ANY ADJACENT TROUT STREAMS. THE BUFFER SHALL NOT APPLY TO THE FOLLOWING ACTIVITIES PROVIDED THAT ADEQUATE EROSION CONTROL MEASURES ARE INCORPORATED INTO THE PROJECT PLANS AND SPECIFICATIONS AND ARE IMPLEMENTED:

1. PUBLIC DRINKING WATER SYSTEM RESERVOIRS
2. STREAM CROSSINGS FOR WATER LINES AND SEWER LINES, PROVIDED THE STREAM CROSSINGS OCCUR AT AN ANGLE, AS MEASURED FROM THE POINT OF CROSSING, WITHIN 25 DEGREES OF PERPENDICULAR TO THE STREAM AND CAUSE A WIDTH OF DISTURBANCE OF NOT MORE THAN 50 FEET WITHIN THE BUFFER, AND NATIVE RIPARIAN VEGETATION IS RE-ESTABLISHED IN ANY BARE AREAS WITHIN THE BUFFER.
3. STREAM CROSSINGS FRO ANY UTILITY LINES OF ANY ELECTRIC MEMBERSHIP CORPORATION OR MUNICIPAL ELECTRICAL SYSTEM OR ANY PUBLIC UTILITY UNDER THE REGULATORY JURISDICTION OF THE PUBLIC SERVICE COMMISSION, ANY UTILITY UNDER THE REGULATORY JURISDICTION OF THE FEDERAL ENERGY REGULATORY COMMISSION, ANY CABLE TELEVISION SYSTEM AS DEFINED IN CODE SECTION 36-18-1, OR ANY AGENCY OR INSTRUMENTALITY OF THE UNITED STATES ENGAGED IN THE GENERATION, TRANSMISSION, OR DISTRIBUTION OF POWER, PROVIDED THAT (A) THE NEW UTILITY LINE RIGHT-OF-WAY WIDTH DOES NOT EXCEED 100 LINEAR FEET, (B) UTILITY LINES ARE ROUTED AND CONSTRUCTED SO AS TO MINIMIZE THE NUMBER OF STREAM CROSSINGS AND DISTURBANCE TO THE BUFFER, (C) ONLY TREES AND TREE DEBRIS ARE REMOVED FROM WITHIN THE BUFFER RESULTING IN ONLY MINOR SOIL EROSION (I.E. DISTURBANCE OF UNDERLYING VEGETATION IS MINIMIZED), AND (D) NATIVE RIPARIAN VEGETATION IS RE-ESTABLISHED IN ANY BARE OR DISTURBED AREAS WITHIN THE BUFFER. THE PLAN SHALL INCLUDE A DESCRIPTION OF THE STREAM CROSSINGS WITH DETAILS OF THE BUFFER DISTURBANCE INCLUDING AREA AND LENGTH OF BUFFER DISTURBANCE, ESTIMATED LENGTH OF TIME OF BUFFER DISTURBANCE, AND JUSTIFICATION.
4. RIGHT-OF-WAY POSTS, GUY WIRES, ANCHORS, SURVEY MARKERS, AND THE REPLACEMENT OR MAINTENANCE OF EXISTING UTILITY STRUCTURES WITHIN THE CURRENT RIGHT-OF-WAY UNDERTAKEN OR FINANCE IN WHOLE OR IN PART BY THE DEPARTMENT OF TRANSPORTATION, THE GEORGIA HIGHWAY AUTHORITY OR STATE ROAD AND TOLLWAY AUTHORITY OR UNDERTAKEN BY ANY COUNTY MUNICIPALITY, PROVIDED THAT (A) THE AREA OF LAND DISTURBANCE DOES NOT EXCEED 100 SQUARE FEET PER STRUCTURE, (B) THE AREA OF BUFFER VEGETATION TO BE CUT (NOT GRUBBED) DOES NOT EXCEED 1,000 SQUARE FEET PER STRUCTURE, (C) NATIVE RIPARIAN VEGETATION IS RE-ESTABLISHED IN ANY BARE AREAS OR DISTURBED AREAS WITHIN THE BUFFER AND (D) THE ENTITY IS NOT A SECONDARY PERMITTEE FOR A PROJECT LOCATED WITHIN A COMMON DEVELOPMENT OR SALE UNDER THIS PERMIT;
5. STREAM CROSSINGS FOR AERIAL UTILITY LINES, PROVIDED THAT (A) THE NEW UTILITY LINE RIGHT-OF-WAY WIDTH DOES NOT EXCEED 100 LINEAR FEET, (B) UTILITY LINES ARE ROUTED AND CONSTRUCTED SO AS TO MINIMIZE THE NUMBER OF STREAM CROSSINGS AND DISTURBANCE TO THE BUFFER, (C) ONLY TREES AND TREE DEBRIS ARE REMOVED FROM WITHIN THE BUFFER RESULTING IN ONLY MINOR SOIL EROSION (I.E. DISTURBANCE OF UNDERLYING VEGETATION IS MINIMIZED), AND (D) NATIVE RIPARIAN VEGETATION IS RE-ESTABLISHED IN ANY BARE OR DISTURBED AREAS WITHIN THE BUFFER. THE PLAN SHALL INCLUDE A DESCRIPTION OF THE STREAM CROSSINGS WITH DETAILS OF THE BUFFER DISTURBANCE INCLUDING AREA AND LENGTH OF BUFFER DISTURBANCE, ESTIMATED LENGTH OF TIME OF BUFFER DISTURBANCE, AND JUSTIFICATION.
6. RIGHT-OF-WAY POSTS, GUY WIRES, ANCHORS, SURVEY MARKERS, AND THE REPLACEMENT OR MAINTENANCE OF EXISTING UTILITY STRUCTURES WITHIN THE CURRENT RIGHT-OF-WAY UNDERTAKEN OR FINANCE IN WHOLE OR IN PART BY THE DEPARTMENT OF TRANSPORTATION, THE GEORGIA HIGHWAY AUTHORITY OR STATE ROAD AND TOLLWAY AUTHORITY OR UNDERTAKEN BY ANY COUNTY MUNICIPALITY, PROVIDED THAT (A) THE AREA OF LAND DISTURBANCE DOES NOT EXCEED 100 SQUARE FEET PER STRUCTURE, (B) THE AREA OF BUFFER VEGETATION TO BE CUT (NOT GRUBBED) DOES NOT EXCEED 1,000 SQUARE FEET PER STRUCTURE, (C) NATIVE RIPARIAN VEGETATION IS RE-ESTABLISHED IN ANY BARE AREAS OR DISTURBED AREAS WITHIN THE BUFFER AND (D) THE ENTITY IS NOT A SECONDARY PERMITTEE FOR A PROJECT LOCATED WITHIN A COMMON DEVELOPMENT OR SALE UNDER THIS PERMIT;
7. RIGHT-OF-WAY POSTS, GUY-WIRES, ANCHORS, SURVEY MARKERS, AND THE REPLACEMENT OR MAINTENANCE OF EXISTING UTILITY STRUCTURES WITHIN THE CURRENT RIGHT-OF-WAY BY ANY ELECTRIC MEMBERSHIP CORPORATION OR MUNICIPAL ELECTRICAL SYSTEM OR ANY PUBLIC UTILITY UNDER THE REGULATORY JURISDICTION OF THE PUBLIC SERVICE COMMISSION, ANY UTILITY UNDER THE REGULATORY JURISDICTION OF THE FEDERAL ENERGY REGULATORY COMMISSION , ANY CABLE TELEVISION SYSTEM AS DEFINED IN CODE SECTION 36-18-1, OR ANY AGENCY OR INSTRUMENTALITY OF THE UNITED STATES ENGAGED IN THE GENERATION, TRANSMISSION OR DISTRIBUTION OF POWER, PROVIDED THAT (A) THE AREA OF LAND DISTURBANCE DOES NOT EXCEED 100 SQUARE FEET PER STRUCTURE, (B) THE AREA OF BUFFER VEGETATION TO BE CUT (NOT GRUBBED) DOES NOT EXCEED 1,000 SQUARE FEET PER STRUCTURE, (C) NATIVE RIPARIAN VEGETATION IS RE-ESTABLISHED IN ANY BARE OR DISTURBED AREAS WITHIN THE BUFFER AND (D) THE ENTITY IS NOT A SECONDARY PERMITTEE FOR A PROJECT LOCATED WITHIN A COMMON DEVELOPMENT OR SALE UNDER THIS PERMIT; AND
8. MAINTENANCE (EXCLUDING DREDGING), REPAIR AND/OR UPGRADE OF SOIL AND WATER CONSERVATION DISTRICT WATERSHED DAMS WHEN UNDER THE TECHNICAL SUPERVISION OF USDA NATURAL RESOURCES CONSERVATION SERVICE.

(IV). EXCEPT AS PROVIDED ABOVE, FOR BUFFERS REQUIRED PURSUANT TO PART IV (I), AND (II) AND (III), NO CONSTRUCTION ACTIVITIES SHALL BE CONDUCTED WITHIN A BUFFER AND A BUFFER SHALL REMAIN IN ITS NATURAL, UNDISTURBED, STATE OF VEGETATION UNTIL ALL LAND-DISTURBING ACTIVITIES ON THE CONSTRUCTION SITE ARE COMPLETED, DURING COVERAGE UNDER THIS PERMIT, A BUFFER CANNOT BE THINNED OR TRIMMED OF VEGETATION AND A PROTECTIVE VEGETATIVE COVER MUST REMAIN TO PROTECT WATER QUALITY AND AQUATIC HABITAT AND A NATURAL CANOPY MUST BE LEFT IN SUFFICIENT QUANTITY TO KEEP SHADE ON THE STREAM BED OR MARSH.

GSWCC EROSION CONTROL NOTES:

1. Any amendments/revisions to the ES&PC Plan which have a significant effect on BMPs with a hydraulic component must be certified by the design professional.
2. Waste materials shall not be discharged to waters of the State, except as authorized by a Section 404 permit.
3. The escape of sediment from the site shall be prevented by the installation of erosion and sediment control measures and practices prior to land disturbing activities.
4. Erosion control measures will be maintained at all times. If full implementation of the approved Plan does not provide for effective erosion control, additional erosion and sediment control measures shall be implemented to control or treat the sediment source.
5. Any disturbance left exposed for a period greater than 14 days shall be stabilized with mulch or temporary seeding.

ADDITIONAL EROSION CONTROL NOTES:

1. Maximum cut slopes are 3:1, 3 horizontal to 1 vertical, unless otherwise noted.
2. Maximum fill slopes are 3:1, 3 horizontal to 1 vertical, unless otherwise noted.
3. All buffers, tree save areas, and/or limits of disturbance shall be clearly marked in the field by the contractor by flagging or fencing and signage, prior to commencement of any land disturbance activities or clearing/grubbing activities. Buffers, tree save areas, and areas beyond limits of disturbance are to be left undisturbed in their natural state.
4. Contractor shall not disturb underground utilities while installing Erosion, Sedimentation and Pollution Control Practices. Contractor shall have all utilities field located before proceeding with any work.
5. Contractor shall notify design professional 48 hours before beginning each phase of construction.
6. Contractor shall notify CITY OF COVINGTON inspectors 24 hours before beginning each phase of construction.
7. Construction debris and/or waste shall not be buried or burned on site. All construction debris and/or waste shall be taken to a state approved landfill.
8. All buffers and tree save areas shall be clearly identified by flagging and/or fencing prior to commencement of any land disturbance activities.
9. The installation of erosion and sedimentation control measures and practices shall occur prior to or concurrent with land disturbing activities and construction on the site and shall be maintained until permanent ground cover is established to 80%.
10. All initial phase Erosion, Sedimentation and Pollution Control best management practices shall be installed prior to any grading.
11. All Erosion, Sedimentation and Pollution Control best management practices shall be inspected and repaired of damage daily. Any accumulated silt shall be removed and spread on site and controlled with temporary mulching and/or grassing.
12. Erosion, Sedimentation, and Pollution Control best management practices shall be maintained at all times. ADDITIONAL EROSION AND SEDIMENTATION CONTROL MEASURES SHALL BE INSTALLED IF DEEMED NECESSARY BY ON-SITE INSPECTION OR AS REQUIRED BY ENGINEER OR LOCAL JURISDICTION INSPECTOR.
13. Maintenance of all soil erosion and sedimentation control measures and practices whether temporary or permanent shall be the responsibility of the contractor.
14. Any discrepancy within these plans shall be referred to the design professional by the contractor for clarification before proceeding with work.
15. Sediment storage maintenance indicators must be installed in sediment storage structures, indicating the 1/3 full volume.
16. Contractor shall provide temporary diversion berms and down drains on fill slopes to prevent erosion prior to stabilization.
17. Contractor shall remove accumulated sediment from detention basin at end of construction when all disturbed areas have been fully stabilized.

REVISIONS SHOWN ON ES&PC PLAN:

Amendments/revisions to the ES&PC Plan which have a significant effect on BMPs with a hydraulic component must be certified by the design professional.

INTENDED LAND DISTURBANCE CONSTRUCTION ACTIVITY SEQUENCE:

Initial Phase:

1. Preconstruction meeting with CITY OF COVINGTON
2. Perform initial monitoring
3. Install construction exit
4. Install initial silt fence (perimeter silt fence locations first)
5. Provide any needed initial mulching, grassing or other ground cover
6. Install topsoil/location silt fence
7. Begin clearing, grubbing, topsoiling, and grading operations within limits of detention ponds & install construction road Install appropriate vegetative and structural BMP's (inlet / outlet protection, flocculants / coagulants, mulching / grassing, etc.)
8. Install wheel wash and fuel storage location (if necessary)
9. Coordinate Site Review Meeting with Engineer and/or Local Issuing Authority

Intermediate Phase:

1. Install storm pipe systems with protected inlets (Sd2's)
2. Throughout land disturbance process, maintain existing BMP's (Vegetative and Structural Practices)
3. Throughout land disturbance process, continue NPDES monitoring and reporting
4. Coordinate with utility companies on utility/sleeve locations
5. Begin remaining clearing, grubbing, topsoiling, and grading operations
6. Install topsoil pile at stockpile location and immediately grass/mulch and install any remaining topsoil location silt fence
7. Perform remaining grading (adjust storm risers with grade change(s) and adjust all affected Sd2's)
8. As areas are brought to finish grade, grass and blanket any areas that are finish grade or that will be left bare for 7 days
9. Adjust storm risers with grade change(s) and adjust all Sd2's
10. Each fill slope shall have a diversion at the top that is maintained and reinstalled as the slope is construction
11. Continue flocculant / coagulant applications and continue every 7 days throughout project
12. Install remaining storm system(s) as grades are achieved
13. Immediately install each storm structure with associated Sd2's and add floc logs to each storm structure
14. Grass / mulch / flocculent / coagulant disturbed areas and install intermediate BMPs
15. Install utilities (water and septic/sewer)
16. 16. Grass / mulch / flocculent / coagulant disturbed areas and install intermediate BMPs
17. Install DAB throughout roadway up to designated line
18. Grass / mulch / flocculent / coagulant disturbed areas and install intermediate BMPs
19. Install curb & gutter
20. Grass / mulch / flocculent / coagulant disturbed areas and install intermediate BMPs
21. Install pavement
22. Finish grade shoulders and stabilize disturbed areas with permanent vegetation
23. Continue to apply flocculent / coagulant applications, mulching, and grassing at each step to limit soil exposure

Final Phase:

1. Throughout land disturbance process, maintain existing BMP's (vegetative and structural practices)
2. Throughout land disturbance process, continue NPDES monitoring and reporting
3. Complete paving operations
4. Achieve Final Site Stabilization
5. Coordinate Site Review Meeting with Engineer and/or Local Issuing Authority Inspector
6. Clean silt from all storm systems (distribute onsite and stabilize)
7. Remove any temporary BMP practices once site stabilization is achieved and signed off by Engineer
8. Coordinate Site Review Meeting with Engineer for final site approval

CONCRETE WASHOUT:

Contractor shall install a concrete washdown. This area is only for the washdown of items such as tools, concrete mixer chutes, hoppers and the rear of the vehicles.
WASHOUT OF THE DRUM AT THE CONSTRUCTION SITE IS PROHIBITED.

WASTE DISPOSAL, SANITARY SEWER, SEPTIC TANK REGULATIONS (ES&PC PLAN COMPLIANCE):

Construction Debris shall be recycled to the extent deemed practical by Owner/Contractor. All waste generated from the development of this site,including but not limited to, solid waste, liquid waste, chemical waste, construction waste, sanitary sewer discharge, septic tank and septic systems waste, shall be collected and disposed of in a manner that follows all local, state, and federal laws and regulations for collection and disposal of each type of waste. All required signage, notification, documentation, and training of personnel on correct handling of waste shall be done in a manner that follows all local, state, and federal laws and regulations. Owner/Contractor is responsible for obtaining the services (and facilities) of a licensed Waste Management Company in the state of Georgia to adequately and safely handle waste collection and disposal. Solid materials, including building materials, shall not be discharged to waters of the State, except as authorized by a Section 404 permit.

BMP'S FOR PETROLEUM SPILLS AND LEAKS:

1. Fix any leaks immediately, maintain and clean equipment regularly
2. Designate areas for equipment maintenance and fueling that are located on level ground and away from any water sources.
3. Park and service equipment on top of tarps to insure any spills or leaks do not get into the ground.
4. Store all fluids and containers in a leak-proof, bolted container to insure safe storage.
5. Collect and remove all leftover lubricants, containers, and trash, especially tires, batteries, pieces or parts of equipment, and all fluid containers.
6. Maintain a spill/containment and clean up kit. At a minimum, a kit for petroleum products should include:
   a. A leak proof container to catch leaking fluid,
   b. A shovel, rake, and other hand tools to create dirt berms.
   c. Absorbent pads, absorbent substances such as cat litter or oil drying agents, that will absorb fluids before soaking into ground.
   d. Various hoses, plugs, and clamps to control a hydraulic line break. A variety of locking "vise grips" pliers can be used in emergency.
   e. Large plastic bags to store any contaminated materials for disposal.
7. Temporary fueling areas shall be installed and operated in compliance with Georgia E.P.D. regulations.

CONSTRUCTION MATERIALS:

Contractor shall at all times have all construction materials protected from rainfall. Contractor shall utilize tarps, plastic sheeting, roof cover, trailers or any other method to make sure all construction material is covered at all times during construction.

EROSION CONTROL MEASURES TO CONTROL POLLUTANTS IN STORM WATER POST CONSTRUCTION:

***NOTE THE PERMITTEE IS ONLY RESPOSIBLE FOR INSTALLATION AND MAINTENANCE OF STORMWATER MANAGEMENT DEVISES PRIOR TO FINAL STABILIZATION OF THE SITE AND NOT THE OPERATION AND MAINTENANCE OF SUCH STRUCTURES AFTER CONSTRUCTION ACTIVITIES HAVE BEEN COMPLETED.**

1. RIP RAP OUTFALL/CHANNEL PROTECTION: Shall be inspected and maintained prior to final stabilization, Any dislodged stones and/or other repairs deemed necessary shall be completed according to conditions set forth in GAR100001 permit,

2. WATER QUALITY BASIN: Water quality basin shall be inspected and cleaned out according to Georgia Stormwater Management Manual's recommendations to ensure required water quality guidelines are met.

NATURE OF CONSTRUCTION ACTIVITY:

PROJECT LOCATION:	C064 051
PROJECT ADDRESS:	9155 HIGHWAY 36 COVINGTON, GA 30014
PROJECT TYPE:	NEW CONSTRUCTION
IMPROVEMENTS TO BE MADE:	THE SITE IS TO BE CLEARED AND DEVELOPED FOR THE CONSTRUCTION OF A FIRE STATION
DISTURBED ACREAGE:	SITE ACREAGE: 2.997 AC 3.08 AC
STATE WATERS ON SITE:	NO
EPD BUFFER ENCROACH. PERMIT REQ'D:	NO
STATE AND LOCAL BUFFERS ADHERED TO:	YES
WETLANDS OR WATERS OF US ON SITE:	NO
RECEIVING WATERS:	DRIED INDIAN CREEK (IMPAIRED)

ESTIMATE OF RUNOFF COEFFICIENT OR PEAK DISCHARGE FLOW PRE AND POST DEVELOPMENT CONDITIONS:

PRE CN: 61
POST CN: 78
PRE FLOW : 95.03 CFS
POST FLOW : 91.89 CFS @ STUDY POINT
POST FLOW : 2.76 CFS (POST ROUTED)

This plan has been prepared to meet the requirements under the State of Georgia, Department of Natural Resources, Environmental Protection Division (EPD), General Permit No. GAR100001 for authorization to discharge under the National Pollutant Discharge Elimination System (NPDES), Stormwater Discharges Associated with Construction Activity for Stand Alone Construction Projects. Daily, weekly and monthly inspections as required by Permit No. GAR100001 shall be performed by certified personnel provided by the Contractor. Sampling requirements as required by Permit No. GAR100001 shall be performed by certified personnel provided by the Contractor.

Contractor shall make sure construction is in accordance with regulations of the NPDES Permit No. GAR100001. This includes but is not limited to:

- *Site stabilization practices
- *BMP maintenance and inspections
- *Spill control practices
- *Waste control practices
- *Monitoring plans and practices
- *Vegetative and structural erosion control practices
- *Pollution prevention plan and practices
- *Material management practices for spill prevention plans
- *Wetland and state water protection practices
- *Reporting practices

POLLUTION REDUCTION PRACTICES FOR STORM WATER DISCHARGES:

STABILIZATION (VEGETATIVE) MEASURES:

ALL STABILIZATION (VEGETATIVE) MEASURES SHALL BE IMPLEMENTED AS STATED IN THE MANUAL FOR EROSION AND SEDIMENTATION CONTROL IN GEORGIA (LATEST EDITION).

(Bf) Buffer Zone - A strip of undisturbed, original vegetation; enhanced or restored existing vegetation; or re-establishment of vegetation surrounding disturbed areas or bordering streams, ponds, wetlands, lakes, or coastal water to provide a buffer zone for one or more of the following purposes: reduce storm runoff velocities, act as visual screen, reduce construction noise, improve aesthetics on disturbed land, filtering and infiltrating runoff, cooling rivers/streams by creating shade, provide food and cover for wildlife, flood protection, or protect channel banks from scour and erosion.

(Ds1) Disturbed Area Stabilization (with Mulching Only)- Applying plant residues or other suitable materials, produced on site if possible, to the soil surface in order to reduce runoff, conserve moisture, prevent surface compaction or crusting, control undesirable vegetation, modify soil temperature, or increase biological activity in the soil. This practice is applicable where stabilizing disturbed/disrupted areas is not practical utilizing seeding or planting.

(Ds2) Disturbed Area Stabilization (with Temporary Seeding)- Establishing temporary vegetative cover with fast growing seedlings for seasonal protection on disturbed/denuded areas in order to reduce runoff and sediment damage of downstream resources, protect the soil surface from erosion, improve wildlife habitat, improve aesthetics, improve tilth, infiltration and aeration as well as organic matter for permanent plantings. This practice is applicable for up to six months or until permanent vegetative cover can be installed. It should be coordinated with permanent measures to assure economical and effective stabilization.

(Ds3) Disturbed Area Stabilization (with Permanent Vegetation)- Planting of perennial vegetation such as trees, shrubs, vines, or legumes on exposed areas for final permanent stabilization in order to protect the soil surface from erosion, reduce damage from sediment and runoff to downstream areas, improve wildlife habitat and visual resources, and improve aesthetics. It will apply on cut and fill slopes, earth spillways, borrow areas, spoil areas and severely eroded or gullied lands.

(Ds4) Disturbed Area Stabilization (with Sodding)- Establishing an immediate and permanent vegetative cover using sods in order to reduce runoff and erosion, improve aesthetics and land value, reduce dust and sediments, stabilize waterways and critical areas, filter sediments, nutrients, reduce downstream complaints, reduce likelihood of legal action, reduce likelihood of work stoppage due to legal action, and increase "good neighbor" benefits.

(Du) Dust Control on Disturbed Areas- Controlling surface and air movement of dust on construction sites, roads, and demolition sites in order to prevent surface and air movement of dust from exposed soil surfaces, reduce the presence of airborne substances which may be harmful or injurious to human health, welfare, or safety, or to animals or plant life. Methods and materials which can be used include mulches, vegetative cover, spray-on adhesives, mechanical manipulation of existing soil surfaces, irrigation, barriers, chemicals, and stone surface covers.

(Fl-Co) Flocculants and Coagulants- Formulated to assist in the solid/liquid separation of suspended particles (which are characteristically very small) in solution. The suspended stability of such particles (colloidal complex) is due to both their small size and the electrical charge between particles.

(Sb) Streambank Stabilization (Using Permanent Vegetation)- Using native plant materials to maintain and enhance streambanks, or to prevent, or restore and repair small streambank erosion problems in order to lessen the impact of rain directly on the soil, trap sediment from adjacent land, form a root mat to stabilize and reinforce the soil on the streambank, provide wildlife habitat, enhance stream aquaculture, and improve the visual quality of the area.

(Ss) Slope Stabilization- A protective covering used to prevent erosion and establish vegetation on steep slopes, shore lines, or channels in order to stabilize the soil and act as a rain drop impact dissipater while providing a microclimate which protects young vegetation and promotes its establishment.

(Tac) Tackifiers- Substances used to anchor soil, compost, seed, straw, hay or mulch by causing organic material to bind together and discourage it from drifting downslope. Tackifiers also conserve moisture; prevent surface compaction, increase soil infiltration, soil fertility, enhanced seed germination, increased soil cohesion, enhanced soil stabilization, reduced stormwater runoff turbidity and reduction in loss of topsoil.

STRUCTURAL PRACTICES:

ALL STRUCTURAL PRACTICES SHALL BE IMPLEMENTED AS STATED IN THE MANUAL F

a. PERMITTEE REQUIREMENTS.

(1). EACH DAY WHEN ANY TYPE OF CONSTRUCTION ACTIVITY HAS TAKEN PLACE AT A PRIMARY PERMITTEE'S SITE, CERTIFIED PERSONNEL PROVIDED BY THE PRIMARY PERMITTEE SHALL INSPECT: (A) ALL AREAS AT THE PRIMARY PERMITTEE'S SITE WHERE PETROLEUM PRODUCTS ARE STORED, USED, OR HANDLED FOR SPILLS AND LEAKS FROM VEHICLES AND EQUIPMENT AND (B) ALL LOCATIONS AT THE PRIMARY PERMITTEE'S SITE WHERE VEHICLES ENTER OR EXIT THE SITE FOR EVIDENCE OF OFF-SITE SEDIMENT TRACKING. THESE INSPECTIONS MUST BE CONDUCTED UNTIL A NOTICE OF TERMINATION IS SUBMITTED.

(2). MEASURE AND RECORD RAINFALL WITHIN DISTURBED AREAS OF THE SITE THAT HAVE NOT MET FINAL STABILIZATION ONCE EVERY 24 HOURS EXCEPT ANY NON-WORKING SATURDAY, NON-WORKING SUNDAY AND NON-WORKING FEDERAL HOLIDAY. THE DATA COLLECTED FOR THE PURPOSE OF COMPLIANCE WITH THIS PERMIT SHALL BE REPRESENTATIVE OF THE MONITORED ACTIVITY. MEASUREMENT OF RAINFALL MAY BE SUSPENDED IF ALL AREAS OF THE SITE HAVE UNDERGONE FINAL STABILIZATION OR ESTABLISHED A CROP OF ANNUAL VEGETATION AND A SEEDING OF TARGET PERENNIALS APPROPRIATE FOR THE REGION.

(3). CERTIFIED PERSONNEL (PROVIDED BY THE PRIMARY PERMITTEE) SHALL INSPECT THE FOLLOWING AT LEAST ONCE EVERY SEVEN (7) CALENDAR DAYS: (A) DISTURBED AREAS OF THE PRIMARY PERMITTEE'S CONSTRUCTION SITE; (B) AREAS USED BY THE PRIMARY PERMITTEE FOR STORAGE OF MATERIALS THAT ARE EXPOSED TO PRECIPITATION; AND (C) STRUCTURAL CONTROL MEASURES. EROSION AND SEDIMENT CONTROL MEASURES IDENTIFIED IN THE PLAN APPLICABLE TO THE PRIMARY PERMITTEE'S SITE SHALL BE OBSERVED TO ENSURE THAT THEY ARE OPERATING CORRECTLY. CERTIFIED PERSONNEL SHALL ALSO CONDUCT INSPECTIONS WITHIN 24 HOURS OF THE END OF A STORM THAT IS 0.5 INCHES RAINFALL OR GREATER (UNLESS SUCH STORM ENDS AFTER 5:00 PM ON ANY FRIDAY OR ON ANY NON-WORKING SATURDAY, NON-WORKING SUNDAY OR ANY NON-WORKING FEDERAL HOLIDAY IN WHICH CASE THE INSPECTION SHALL BE COMPLETED BY THE END OF THE NEXT BUSINESS DAY AND/OR WORKING DAY, WHICHEVER OCCURS FIRST). POST-RAIN INSPECTIONS WILL RESET THE 7-DAY INSPECTION FREQUENCY REQUIREMENT. WHERE DISCHARGE LOCATIONS OR POINTS ARE ACCESSIBLE, THEY SHALL BE INSPECTED TO ASCERTAIN WHETHER EROSION CONTROL MEASURES ARE EFFECTIVE IN PREVENTING SIGNIFICANT IMPACTS TO RECEIVING WATER(S). FOR AREAS OF A SITE THAT HAVE UNDERGONE FINAL STABILIZATION OR ESTABLISHED A CROP OF ANNUAL VEGETATION AND A SEEDING OF TARGET PERENNIALS APPROPRIATE FOR THE REGION, THE PERMITTEE MUST COMPLY WITH PART IV.D.4.A.(4). THESE INSPECTIONS MUST BE CONDUCTED UNTIL A NOTICE OF TERMINATION IS SUBMITTED.

(4). CERTIFIED PERSONNEL (PROVIDED BY THE PRIMARY PERMITTEE) SHALL INSPECT AT LEAST ONCE PER MONTH DURING THE TERM OF THIS PERMIT (I.E., UNTIL A NOTICE OF TERMINATION HAS BEEN SUBMITTED) THE AREAS OF THE SITE THAT HAVE UNDERGONE FINAL STABILIZATION OR ESTABLISHED A CROP OF ANNUAL VEGETATION AND A SEEDING OF TARGET PERENNIALS APPROPRIATE FOR THE REGION. THESE AREAS SHALL BE INSPECTED FOR EVIDENCE OF, OR THE POTENTIAL FOR, POLLUTANTS ENTERING THE DRAINAGE SYSTEM AND THE RECEIVING WATER(S). EROSION AND SEDIMENT CONTROL MEASURES IDENTIFIED IN THE PLAN SHALL BE OBSERVED TO ENSURE THAT THEY ARE OPERATING CORRECTLY. WHERE DISCHARGE LOCATIONS OR POINTS ARE ACCESSIBLE, THEY SHALL BE INSPECTED TO ASCERTAIN WHETHER EROSION CONTROL MEASURES ARE EFFECTIVE IN PREVENTING SIGNIFICANT IMPACTS TO RECEIVING WATER(S).

(5). BASED ON THE RESULTS OF EACH INSPECTION, THE SITE DESCRIPTION AND THE POLLUTION PREVENTION AND CONTROL MEASURES IDENTIFIED IN THE EROSION, SEDIMENTATION AND POLLUTION CONTROL PLAN, THE PLAN SHALL BE REVISED AS APPROPRIATE NOT LATER THAN SEVEN CALENDAR DAYS FOLLOWING EACH INSPECTION. IMPLEMENTATION OF SUCH CHANGES SHALL BE MADE AS SOON AS PRACTICAL BUT IN NO CASE LATER THAN SEVEN (7) CALENDAR DAYS FOLLOWING EACH INSPECTION.

(6). A REPORT OF EACH INSPECTION THAT INCLUDES THE NAME(S) OF CERTIFIED PERSONNEL MAKING EACH INSPECTION, THE DATE(S) OF EACH INSPECTION, CONSTRUCTION PHASE (I.E., INITIAL, INTERMEDIATE OR FINAL), MAJOR OBSERVATIONS RELATING TO THE IMPLEMENTATION OF THE EROSION, SEDIMENTATION AND POLLUTION CONTROL PLAN, AND ACTIONS TAKEN IN ACCORDANCE WITH PART IV.D.4.A.(5). OF THE PERMIT SHALL BE MADE AND RETAINED AT THE SITE OR BE READILY AVAILABLE AT A DESIGNATED ALTERNATE LOCATION UNTIL THE ENTIRE SITE OR THAT PORTION OF A CONSTRUCTION SITE THAT HAS BEEN PHASED HAS UNDERGONE FINAL STABILIZATION AND A NOTICE OF TERMINATION IS SUBMITTED TO EPD. SUCH REPORTS SHALL BE READILY AVAILABLE BY END OF THE SECOND BUSINESS DAY AND/OR WORKING DAY AND SHALL IDENTIFY ALL INCIDENTS OF BEST MANAGEMENT PRACTICES THAT HAVE NOT BEEN PROPERLY INSTALLED AND/OR MAINTAINED AS DESCRIBED IN THE PLAN. WHERE THE REPORT DOES NOT IDENTIFY ANY INCIDENTS, THE INSPECTION REPORT SHALL CONTAIN A CERTIFICATION THAT THE BEST MANAGEMENT PRACTICES ARE IN COMPLIANCE WITH THE EROSION, SEDIMENTATION AND POLLUTION CONTROL PLAN. THE REPORT SHALL BE SIGNED IN ACCORDANCE WITH PART V.G.2. OF THIS PERMIT.

5. MAINTENANCE: THE PLAN SHALL INCLUDE A DESCRIPTION OF PROCEDURES TO ENSURE THE TIMELY MAINTENANCE OF VEGETATION, EROSION AND SEDIMENT CONTROL MEASURES AND OTHER PROTECTIVE MEASURES IDENTIFIED IN THE SITE PLAN.

6. SAMPLING REQUIREMENTS. THIS PERMIT REQUIRES THE MONITORING OF NEPHELOMETRIC TURBIDITY IN RECEIVING WATER(S) OR OUTFALLS IN ACCORDANCE WITH THIS PERMIT. THIS PARAGRAPH SHALL NOT APPLY TO ANY LAND DISTURBANCE ASSOCIATED WITH THE CONSTRUCTION OF SINGLE-FAMILY HOMES WHICH ARE NOT PART OF A SUBDIVISION OR PLANNED COMMON DEVELOPMENT UNLESS FIVE (5) ACRES OR MORE WILL BE DISTURBED. THE FOLLOWING PROCEDURES CONSTITUTE EPD'S GUIDELINES FOR SAMPLING TURBIDITY.

a. SAMPLING REQUIREMENTS SHALL INCLUDE THE FOLLOWING:

(1). A USGS TOPOGRAPHIC MAP, A TOPOGRAPHIC MAP OR A DRAWING (REFERRED TO AS A TOPOGRAPHIC MAP) THAT IS A SCALE EQUAL TO OR MORE DETAILED THAN A 1:24000 MAP SHOWING THE LOCATION OF THE SITE OR THE STAND ALONE CONSTRUCTION: (A) THE LOCATION OF ALL PERENNIAL AND INTERMITTENT STREAMS AND OTHER WATER BODIES AS SHOWN ON A USGS TOPOGRAPHIC MAP, AND ALL OTHER PERENNIAL AND INTERMITTENT STREAMS AND OTHER WATER BODIES LOCATED DURING MANDATORY FIELD VERIFICATION, INTO WHICH THE STORMWATER IS DISCHARGED AND (B) THE RECEIVING WATER AND/OR OUTFALL SAMPLING LOCATIONS. WHEN THE PERMITTEE HAS CHOSEN TO USE A USGS TOPOGRAPHIC MAP AND THE RECEIVING WATER(S) IS NOT SHOWN ON THE USGS TOPOGRAPHIC MAP, THE LOCATION OF THE RECEIVING WATER(S) MUST BE HAND-DRAWN ON THE USGS TOPOGRAPHIC MAP FROM WHERE THE STORMWATER(S) ENTERS THE RECEIVING WATER(S) TO THE POINT WHERE THE RECEIVING WATER(S) COMBINES WITH THE FIRST BLUE LINE STREAM SHOWN ON THE USGS TOPOGRAPHIC MAP;

(2). A WRITTEN NARRATIVE OF SITE-SPECIFIC ANALYTICAL METHODS USED TO COLLECT, HANDLE AND ANALYZE THE SAMPLES INCLUDING QUALITY CONTROL/QUALITY ASSURANCE PROCEDURES. THIS NARRATIVE MUST INCLUDE PRECISE SAMPLING METHODOLOGY FOR EACH SAMPLING LOCATION;

(3). WHEN THE PERMITTEE HAS DETERMINED THAT SOME OR ALL OUTFALLS WILL BE SAMPLED, A RATIONALE MUST BE INCLUDED ON THE PLAN FOR THE NTU LIMIT(S) SELECTED FROM APPENDIX B. THIS RATIONALE MUST INCLUDE THE SIZE OF THE CONSTRUCTION SITE, THE CALCULATION OF THE SIZE OF THE SURFACE WATER DRAINAGE AREA, AND THE TYPE OF RECEIVING WATER(S) (I.E., TROUT STREAM OR SUPPORTING WARM WATER FISHERIES); AND

(4). ANY ADDITIONAL INFORMATION EPD DETERMINES NECESSARY TO BE PART OF THE PLAN. EPD WILL PROVIDE WRITTEN NOTICE TO THE PERMITTEE OF THE INFORMATION NECESSARY AND THE TIMELINE FOR SUBMITTAL.

b. SAMPLE TYPE.

ALL SAMPLING SHALL BE COLLECTED BY "GRAB SAMPLES" AND THE ANALYSIS OF THESE SAMPLES MUST BE CONDUCTED IN ACCORDANCE WITH METHODOLOGY AND TEST PROCEDURES ESTABLISHED BY 40 CFR PART 136 (UNLESS OTHER TEST PROCEDURES HAVE BEEN APPROVED); THE GUIDANCE DOCUMENT TITLED "NPDES STORM WATER SAMPLING GUIDANCE DOCUMENT, EPA 833-B-92-001" AND GUIDANCE DOCUMENTS THAT MAY BE PREPARED BY THE EPD.

(1). SAMPLE CONTAINERS SHOULD BE LABELED PRIOR TO COLLECTING THE SAMPLES.

(2). SAMPLES SHOULD BE WELL MIXED BEFORE TRANSFERRING TO A SECONDARY CONTAINER.

(3). LARGE MOUTH, WELL CLEANED AND RINSED GLASS OR PLASTIC JARS SHOULD BE USED FOR COLLECTING SAMPLES. THE JARS SHOULD BE CLEANED THOROUGHLY TO AVOID CONTAMINATION.

(4). MANUAL, AUTOMATIC OR RISING STAGE SAMPLING MAY BE UTILIZED. SAMPLES REQUIRED BY THIS PERMIT SHOULD BE ANALYZED IMMEDIATELY, BUT IN NO CASE LATER THAN 48 HOURS AFTER COLLECTION. HOWEVER, SAMPLES FROM AUTOMATIC SAMPLERS MUST BE COLLECTED NO LATER THAN THE NEXT BUSINESS DAY AFTER THEIR ACCUMULATION, UNLESS FLOW THROUGH AUTOMATED ANALYSIS IS UTILIZED. IF AUTOMATIC SAMPLING IS UTILIZED AND THE AUTOMATIC SAMPLER IS NOT ACTIVATED DURING THE QUALIFYING EVENT, THE PERMITTEE MUST UTILIZE MANUAL SAMPLING OR RISING STAGE SAMPLING DURING THE NEXT QUALIFYING EVENT. DILUTION OF SAMPLES IS NOT REQUIRED. SAMPLES MAY BE ANALYZED DIRECTLY WITH A PROPERLY CALIBRATED TURBIDIMETER. SAMPLES ARE NOT REQUIRED TO BE COOLED.

(5). SAMPLING AND ANALYSIS OF THE RECEIVING WATER(S) OR OUTFALLS BEYOND THE MINIMUM FREQUENCY STATED IN THIS PERMIT MUST BE REPORTED TO EPD AS SPECIFIED IN PART IV.E.

c. SAMPLING POINTS

(1). FOR CONSTRUCTION ACTIVITIES THE PRIMARY PERMITTEE MUST SAMPLE ALL RECEIVING WATER(S), OR ALL OUTFALL(S), OR A COMBINATION OF RECEIVING WATER(S) AND OUTFALL(S). SAMPLING POINTS SHALL BE LOCATED ON APPLICABLE PAGES OF THE INITIAL, INTERMEDIATE, AND FINAL PHASE OF THE EROSION, SEDIMENTATION AND POLLUTION CONTROL PLANS. SAMPLES TAKEN FOR THE PURPOSE OF COMPLIANCE WITH THIS PERMIT SHALL BE REPRESENTATIVE OF THE MONITORED ACTIVITY AND REPRESENTATIVE OF THE WATER QUALITY OF THE RECEIVING WATER(S) AND/OR THE STORMWATER OUTFALLS USING THE FOLLOWING MINIMUM GUIDELINES:

(A). THE UPSTREAM SAMPLE FOR EACH RECEIVING WATER(S) MUST BE TAKEN IMMEDIATELY UPSTREAM OF THE CONFLUENCE OF THE FIRST STORMWATER DISCHARGE FROM THE PERMITTED ACTIVITY (I.E., THE DISCHARGE FARTHEST UPSTREAM AT THE SITE) BUT DOWNSTREAM OF ANY OTHER STORMWATER DISCHARGES NOT ASSOCIATED WITH THE PERMITTED ACTIVITY. WHERE APPROPRIATE, SEVERAL UPSTREAM SAMPLES FROM ACROSS THE RECEIVING WATER(S) MAY NEED TO BE TAKEN AND THE ARITHMETIC AVERAGE OF THE TURBIDITY OF THESE SAMPLES USED FOR THE UPSTREAM TURBIDITY VALUE.

(B). THE DOWNSTREAM SAMPLE FOR EACH RECEIVING WATER(S) MUST BE TAKEN DOWNSTREAM OF THE CONFLUENCE OF THE LAST STORMWATER DISCHARGE FROM THE PERMITTED ACTIVITY (I.E., THE DISCHARGE FARTHEST DOWNSTREAM AT THE SITE) BUT UPSTREAM OF ANY OTHER STORMWATER DISCHARGE NOT ASSOCIATED WITH THE PERMITTED ACTIVITY. WHERE APPROPRIATE, SEVERAL DOWNSTREAM SAMPLES FROM ACROSS THE RECEIVING WATER(S) MAY NEED TO BE TAKEN AND THE ARITHMETIC AVERAGE OF THE TURBIDITY OF THESE SAMPLES USED FOR THE DOWNSTREAM TURBIDITY VALUE.

(C). IDEALLY THE SAMPLES SHOULD BE TAKEN FROM THE HORIZONTAL AND VERTICAL CENTER OF THE RECEIVING WATER(S) OR THE STORMWATER OUTFALL CHANNEL(S).

(D). CARE SHOULD BE TAKEN TO AVOID STIRRING THE BOTTOM SEDIMENTS IN THE RECEIVING WATER(S) OR IN THE OUTFALL STORMWATER CHANNEL.

(E). THE SAMPLING CONTAINER SHOULD BE HELD SO THAT THE OPENING FACES UPSTREAM.

(F). THE SAMPLES SHOULD BE KEPT FREE FROM FLOATING DEBRIS.

(G). PERMITTEES DO NOT HAVE TO SAMPLE SHEET FLOW THAT FLOWS ONTO UNDISTURBED NATURAL AREAS OR AREAS STABILIZED BY THE PROJECT. FOR PURPOSES OF THIS SECTION, STABILIZED SHALL MEAN, FOR UNPAVED AREAS AND AREAS NOT COVERED BY PERMANENT STRUCTURES AND AREAS LOCATED OUTSIDE THE WASTE DISPOSAL LIMITS OF A LANDFILL CELL THAT HAS BEEN CERTIFIED BY EPD FOR WASTE DISPOSAL, 100% OF THE SOIL SURFACE IS UNIFORMLY COVERED IN PERMANENT VEGETATION WITH A DENSITY OF 70% OR GREATER, OR LANDSCAPED ACCORDING TO THE PLAN (UNIFORMLY COVERED WITH LANDSCAPING MATERIALS IN PLANNED LANDSCAPED AREAS), OR EQUIVALENT PERMANENT STABILIZATION MEASURES AS DEFINED IN THE MANUAL (EXCLUDING A CROP OF ANNUAL VEGETATION AND A SEEDING OF TARGET CROP PERENNIALS APPROPRIATE FOR THE REGION).

(H). ALL SAMPLING PURSUANT TO THIS PERMIT MUST BE DONE IN SUCH A WAY (INCLUDING GENERALLY ACCEPTED SAMPLING METHODS, LOCATIONS, TIMING, AND FREQUENCY) AS TO ACCURATELY REFLECT WHETHER STORMWATER RUNOFF FROM THE CONSTRUCTION SITE IS IN COMPLIANCE WITH THE STANDARD SET FORTH IN PARTS III.D.4. OR III.D.5., WHICHEVER IS APPLICABLE.

d. SAMPLING FREQUENCY.

(1). THE PRIMARY PERMITTEE MUST SAMPLE IN ACCORDANCE WITH THE PLAN AT LEAST ONCE FOR EACH RAINFALL EVENT DESCRIBED BELOW. FOR A QUALIFYING EVENT, THE PERMITTEE SHALL SAMPLE AT THE BEGINNING OF ANY STORMWATER DISCHARGE TO A MONITORED RECEIVING WATER AND/OR FROM A MONITORED OUTFALL LOCATION WITHIN IN FORTY-FIVE (45) MINUTES OR AS SOON AS POSSIBLE.

(2). HOWEVER, WHERE MANUAL AND AUTOMATIC SAMPLING ARE IMPOSSIBLE (AS DEFINED IN THIS PERMIT), OR ARE BEYOND THE PERMITTEE'S CONTROL, THE PERMITTEE SHALL TAKE SAMPLES AS SOON AS POSSIBLE, BUT IN NO CASE MORE THAN TWELVE (12) HOURS AFTER THE BEGINNING OF THE STORMWATER DISCHARGE.

(3). SAMPLING BY THE PERMITTEE SHALL OCCUR FOR THE FOLLOWING QUALIFYING EVENTS:

(A). FOR EACH AREA OF THE SITE THAT DISCHARGES TO A RECEIVING WATER OR FROM AN OUTFALL, THE FIRST RAIN EVENT THAT REACHES OR EXCEEDS 0.5 INCH WITH A STORMWATER DISCHARGE THAT OCCURS DURING NORMAL BUSINESS HOURS AFTER ALL CLEARING AND GRUBBING OPERATIONS HAVE BEEN COMPLETED, BUT PRIOR TO COMPLETION OF MASS GRADING OPERATIONS, IN THE DRAINAGE AREA OF THE LOCATION SELECTED AS THE SAMPLING LOCATION;

(B). IN ADDITION TO (A) ABOVE, FOR EACH AREA OF THE SITE THAT DISCHARGES TO A RECEIVING WATER OR FROM AN OUTFALL, THE FIRST RAIN EVENT THAT REACHES OR EXCEEDS 0.5 INCH WITH A STORMWATER DISCHARGE THAT OCCURS DURING NORMAL BUSINESS HOURS EITHER 90 DAYS AFTER THE FIRST SAMPLING EVENT OR AFTER ALL MASS GRADING OPERATIONS HAVE BEEN COMPLETED, BUT PRIOR TO SUBMITTAL OF A NOT, IN THE DRAINAGE AREA OF THE LOCATION SELECTED AS THE SAMPLING LOCATION, WHICHEVER COMES FIRST;

(C). AT THE TIME OF SAMPLING PERFORMED PURSUANT TO (A) AND (B) ABOVE, IF BMPS IN ANY AREA OF THE SITE THAT DISCHARGES TO A RECEIVING WATER OR FROM AN OUTFALL ARE NOT PROPERLY DESIGNED, INSTALLED AND MAINTAINED, CORRECTIVE ACTION SHALL BE DEFINED AND IMPLEMENTED WITHIN TWO (2) BUSINESS DAYS, AND TURBIDITY SAMPLES SHALL BE TAKEN FROM DISCHARGES FROM THAT AREA OF THE SITE FOR EACH SUBSEQUENT RAIN EVENT THAT REACHES OR EXCEEDS 0.5 INCH DURING NORMAL BUSINESS HOURS' UNTIL THE SELECTED TURBIDITY STANDARD IS ATTAINED, OR UNTIL POST-RAIN EVENT INSPECTIONS DETERMINE THAT BMPS ARE PROPERLY DESIGNED, INSTALLED AND MAINTAINED;

(D). WHERE SAMPLING PURSUANT TO (A), (B) OR (C) ABOVE IS REQUIRED BUT NOT POSSIBLE (OR NOT REQUIRED BECAUSE THERE WAS NO DISCHARGE), THE PERMITTEE, IN ACCORDANCE WITH PART IV.D.4.A.(6), MUST INCLUDE A WRITTEN JUSTIFICATION IN THE INSPECTION REPORT OF WHY SAMPLING WAS NOT PERFORMED. PROVIDING THIS JUSTIFICATION DOES NOT RELIEVE THE PERMITTEE OF ANY SUBSEQUENT SAMPLING OBLIGATIONS UNDER (A), (B) OR (C) ABOVE; AND

(E). EXISTING CONSTRUCTION ACTIVITIES, I.E., THOSE THAT ARE OCCURRING ON OR BEFORE THE EFFECTIVE DATE OF THIS PERMIT, THAT HAVE MET THE SAMPLING REQUIRED BY (A) ABOVE SHALL SAMPLE IN ACCORDANCE WITH (B). THOSE EXISTING CONSTRUCTION ACTIVITIES THAT HAVE MET THE SAMPLING REQUIRED BY (B) ABOVE SHALL NOT BE REQUIRED TO CONDUCT ADDITIONAL SAMPLING OTHER THAN AS REQUIRED BY (C) ABOVE.

*NOTE THAT THE PERMITTEE MAY CHOOSE TO MEET THE REQUIREMENTS OF (A) AND (B) ABOVE BY COLLECTING TURBIDITY SAMPLES FROM ANY RAIN EVENT THAT REACHES OR EXCEEDS 0.5 INCH AND ALLOWS FOR SAMPLING AT ANY TIME OF THE DAY OR WEEK.

7. NON-STORMWATER DISCHARGES. EXCEPT FOR FLOWS FROM FIRE-FIGHTING ACTIVITIES, SOURCES OF NON-STORMWATER LISTED IN PART III.A.2. OF THIS PERMIT THAT ARE COMBINED WITH STORMWATER DISCHARGES ASSOCIATED WITH CONSTRUCTION ACTIVITY MUST BE IDENTIFIED IN THE PLAN. THE PLAN SHALL IDENTIFY AND ENSURE THE IMPLEMENTATION OF APPROPRIATE POLLUTION PREVENTION MEASURES FOR THE NON-STORMWATER COMPONENT(S) OF THE DISCHARGE

E. REPORTING.

5. THE APPLICABLE PERMITTEES ARE REQUIRED TO SUBMIT THE SAMPLING RESULTS TO THE EPD AT THE ADDRESS SHOWN IN PART II.C. BY THE FIFTEENTH DAY OF THE MONTH FOLLOWING THE REPORTING PERIOD. REPORTING PERIODS ARE MONTHS DURING WHICH SAMPLES ARE TAKEN IN ACCORDANCE WITH THIS PERMIT. SAMPLING RESULTS SHALL BE IN A CLEARLY LEGIBLE FORMAT. UPON WRITTEN NOTIFICATION, EPD MAY REQUIRE THE APPLICABLE PERMITTEE TO SUBMIT THE SAMPLING RESULTS ON A MORE FREQUENT BASIS. SAMPLING AND ANALYSIS OF ANY STORMWATER DISCHARGE(S) OR THE RECEIVING WATER(S) BEYOND THE MINIMUM FREQUENCY STATED IN THIS PERMIT MUST BE REPORTED IN A SIMILAR MANNER TO THE EPD. THE SAMPLING REPORTS MUST BE SIGNED IN ACCORDANCE WITH PART V.G.2. SAMPLING REPORTS MUST BE SUBMITTED TO EPD USING THE ELECTRONIC SUBMITTAL SERVICE PROVIDED BY EPD. SAMPLING REPORTS MUST BE SUBMITTED TO EPD UNTIL SUCH TIME AS A NOT IS SUBMITTED IN ACCORDANCE WITH PART VI.

6. ALL SAMPLING REPORTS SHALL INCLUDE THE FOLLOWING INFORMATION:

a. THE RAINFALL AMOUNT, DATE, EXACT PLACE AND TIME OF SAMPLING OR MEASUREMENTS;

b. THE NAME(S) OF THE CERTIFIED PERSONNEL WHO PERFORMED THE SAMPLING AND MEASUREMENTS;

c. THE DATE(S) ANALYSES WERE PERFORMED;

d. THE TIME(S) ANALYSES WERE INITIATED;

e. THE NAME(S) OF THE CERTIFIED PERSONNEL WHO PERFORMED THE ANALYSES;

f. REFERENCES AND WRITTEN PROCEDURES, WHEN AVAILABLE, FOR THE ANALYTICAL TECHNIQUES OR METHODS USED;

g. THE RESULTS OF SUCH ANALYSES, INCLUDING THE BENCH SHEETS, INSTRUMENT READOUTS, COMPUTER DISKS OR TAPES, ETC., USED TO DETERMINE THESE RESULTS;

h. RESULTS WHICH EXCEED 1000 NTU SHALL BE REPORTED AS "EXCEEDS 1000 NTU;" AND

i. CERTIFICATION STATEMENT THAT SAMPLING WAS CONDUCTED AS PER THE PLAN.

3. ALL WRITTEN CORRESPONDENCE REQUIRED BY THIS PERMIT SHALL BE SUBMITTED BY RETURN RECEIPT CERTIFIED MAIL (OR SIMILAR SERVICE) TO THE APPROPRIATE EPD DISTRICT OFFICE OR DELIVERY RECEIPT EMAIL TO THE APPROPRIATE EPD DISTRICT OFFICE RESOURCE MAILBOX ACCORDING TO THE SCHEDULE IN APPENDIX A OF THIS PERMIT. THE PERMITTEE SHALL RETAIN A COPY OF THE PROOF OF SUBMITTAL AT THE CONSTRUCTION SITE OR THE PROOF OF SUBMITTAL SHALL BE READILY AVAILABLE AT A DESIGNATED LOCATION FROM COMMENCEMENT OF CONSTRUCTION UNTIL SUCH TIME AS A NOT IS SUBMITTED IN ACCORDANCE WITH PART VI.

F. RETENTION OF RECORDS.

1. THE PRIMARY PERMITTEE SHALL RETAIN THE FOLLOWING RECORDS AT THE CONSTRUCTION SITE OR THE RECORDS SHALL BE READILY AVAILABLE AT A DESIGNATED ALTERNATE LOCATION FROM COMMENCEMENT OF CONSTRUCTION UNTIL SUCH TIME AS A NOT IS SUBMITTED IN ACCORDANCE WITH PART VI:

a. A COPY OF ALL NOTICES OF INTENT SUBMITTED TO EPD;

b. A COPY OF THE EROSION, SEDIMENTATION AND POLLUTION CONTROL PLAN REQUIRED BY THIS PERMIT;

c. THE DESIGN PROFESSIONAL'S REPORT OF THE RESULTS OF THE INSPECTION CONDUCTED IN ACCORDANCE WITH PART IV.A.5. OF THIS PERMIT;

d. A COPY OF ALL SAMPLING INFORMATION, RESULTS, AND REPORTS REQUIRED BY THIS PERMIT;

e. A COPY OF ALL INSPECTION REPORTS GENERATED IN ACCORDANCE WITH PART IV.D.4.A. OF THIS PERMIT;

f. A COPY OF ALL VIOLATION SUMMARIES AND VIOLATION SUMMARY REPORTS GENERATED IN ACCORDANCE WITH PART III.D. OF THIS PERMIT; AND

g. DAILY RAINFALL INFORMATION COLLECTED IN ACCORDANCE WITH PART IV.D.4.A.(2). OF THIS PERMIT.

2. COPIES OF ALL NOTICES OF INTENT, NOTICES OF TERMINATION, INSPECTION REPORTS, SAMPLING REPORTS (INCLUDING ALL CALIBRATION AND MAINTENANCE RECORDS AND ALL ORIGINAL STRIP CHART RECORDINGS FOR CONTINUOUS MONITORING INSTRUMENTATION) OR OTHER REPORTS REQUESTED BY THE EPD, EROSION, SEDIMENTATION AND POLLUTION CONTROL PLANS, RECORDS OF ALL DATA USED TO COMPLETE THE NOTICE OF INTENT TO BE COVERED BY THIS PERMIT AND ALL OTHER RECORDS REQUIRED BY THIS PERMIT SHALL BE RETAINED BY THE PERMITTEE WHO EITHER PRODUCED OR USED IT FOR A PERIOD OF AT LEAST THREE YEARS FROM THE DATE THAT THE NOT IS SUBMITTED IN ACCORDANCE WITH PART VI. OF THIS PERMIT. THESE RECORDS MUST BE MAINTAINED AT THE PERMITTEE'S PRIMARY PLACE OF BUSINESS OR AT A DESIGNATED ALTERNATIVE LOCATION ONCE THE CONSTRUCTION ACTIVITY HAS CEASED AT THE PERMITTED SITE. THIS PERIOD MAY BE EXTENDED BY REQUEST OF THE EPD AT ANY TIME UPON WRITTEN NOTIFICATION TO THE PERMITTEE.

INITIAL INSPECTION AND REPORTING:

FOR COMMON DEVELOPMENTS THAT BEGIN CONSTRUCTION ACTIVITY AFTER THE EFFECTIVE DATE OF THIS PERMIT, THE PRIMARY PERMITTEE MUST RETAIN THE DESIGN PROFESSIONAL WHO PREPARED THE EROSION, SEDIMENTATION AND POLLUTION CONTROL PLAN, EXCEPT WHERE THE PRIMARY PERMITTEE HAS REQUESTED IN WRITING AND EPD HAS AGREED TO AN ALTERNATE DESIGN PROFESSIONAL, TO INSPECT THE INSTALLATION OF THE INITIAL SEDIMENT STORAGE REQUIREMENTS AND PERIMETER CONTROL BMPS WHICH THE DESIGN PROFESSIONAL DESIGNED WITHIN SEVEN (7) DAYS AFTER INSTALLATION. THE DESIGN PROFESSIONAL SHALL DETERMINE IF THESE BMPS HAVE BEEN INSTALLED AND ARE BEING MAINTAINED AS DESIGNED. THE DESIGN PROFESSIONAL SHALL REPORT THE RESULTS OF THE INSPECTION TO THE PRIMARY PERMITTEE WITHIN SEVEN (7) DAYS AND THE PERMITTEE MUST CORRECT ALL DEFICIENCIES WITHIN TWO (2) BUSINESS DAYS OF RECEIPT OF THE INSPECTION REPORT FROM THE DESIGN PROFESSIONAL UNLESS WEATHER RELATED SITE CONDITIONS ARE SUCH THAT ADDITIONAL TIME IS REQUIRED.

MINIMUM QUALIFICATIONS OF INSPECTORS:

"DESIGN PROFESSIONAL" MEANS A PROFESSIONAL LICENSED BY THE STATE OF GA IN THE FIELD OF: ENGINEERING, ARCHITECTURE, LANDSCAPE ARCHITECTURE, FORESTRY, GEOLOGY, OR LAND SURVEYING; OR A PERSON THAT IS A CERTIFIED PROFESSIONAL IN EROSION AND SEDIMENT CONTROL (CPESC) WITH A CURRENT CERTIFICATION BY ENVIROCERT INTERNATIONAL, INC. DESIGN PROFESSIONALS SHALL PRACTICE IN A MANNER THAT COMPLIES WITH APPLICABLE GA LAW GOVERNING PROFESSIONAL LICENSURE.

"CERTIFIED PERSONNEL" MEANS A PERSON WHO HAS SUCCESSFULLY COMPLETED THE APPROPRIATE CERTIFICATION COURSE APPROVED BY THE GEORGIA SOIL AND WATER CONSERVATION COMMISSION.

EROSION, SEDIMENTATION & POLLUTION CONTROL PLAN CHECKLIST
STAND ALONE CONSTRUCTION PROJECTS
SWCD: REGION 4: CENTRAL DISTRICT

Project Name: COVINGTON FIRE STATION #23 **Address:** 9155 HIGHWAY 36,COVINGTON, GA 30014
City/County: CITY OF COVINGTON **Date on Plans:** 5/15/2026
Name & email of person filling out checklist: JASON P. BROWN JASON@GEORGIACIVIL.COM

TO BE SHOWN ON ES&PC PLAN

Plan Included Page #	Y/N		
C-6.1	Y	1	The applicable Erosion, Sedimentation and Pollution Control Plan Checklist established by the Commission as of January 1 of the year in which the land-disturbing activity was permitted. (The completed Checklist must be submitted with the ES&PC Plan or the Plan will not be reviewed)
C42cc4	Y	2	Level II certification number issued by the Commission, signature and seal of the certified design professional. Signature, seal and level II number must be on each sheet pertaining to ES&PC plan or the Plan will not be reviewed. The Level II certification must be issued to the Design Professional, after completion of a GSWCC approved course< and whose signature and seal are on the Plan.
N/A	N	3	Limits of disturbance shall be less than 50 acres at any one time without prior written authorization from the GAEPD District Office. If GAEPD approves the request to disturb 50 acres or more at any one time, the Plan must include the GAEPD approval letter and completed Appendix 1 of this checklist with at least 4 of the chosen BMPs. * (A copy of the written approval by GAEPD must be attached to the plan for the Plan to be reviewed.)
C42cc4	Y	4	The name and phone number of the 24-hour contact responsible for erosion, sedimentation and pollution controls.
C-6.0	Y	5	Provide the name, address, email address, and phone number of primary permittee.
C-6.0	Y	6	Note total and disturbed acreages of the project or phase under construction.
C-6.0	Y	7	Provide the GPS location of the construction exit for the site. Give the Latitude and Longitude in decimal degrees.
ALL	Y	8	Initial date of the Plan and the dates of any revisions made to the Plan including the entity who requested the revisions.
C-6.0	Y	9	Description of the nature of construction activity and existing site conditions.
C-6.0	Y	10	Provide vicinity map showing site's relation to surrounding areas. Include designation of specific phase, if necessary.
C-6.0	Y	11	Identify the project receiving waters and describe all sensitive adjacent areas including streams, lakes, residential areas, wetlands, marshlands, etc. which may be affected.
C-6.0	Y	12	Design professional's certification statement and signature that the site was visited prior to development of the ES&PC Plan as stated on Part IV page 19 of the permit.
C-6.0	Y	13	Design professional's certification statement and signature that the permittee's ES&PC Plan provides for an appropriate and comprehensive system of BMPs and sampling to meet permit requirements as stated on Part IV page 19 of the permit. *
C-6.0	Y	14	Clearly note the statement that "The design professional who prepared the ES&PC Plan is to inspect and certify the installation of the initial sediment storage requirements and perimeter control BMPs within 7 days after installation." in accordance with Part IV.A.5 page 26 of the permit. *
C-6.0	Y	15	Clearly note the statement that "Non-exempt activities shall not be conducted within the 25 or 50-foot undisturbed stream buffers as measured from the point of wrested vegetation or within 25-feet of the coastal marshland buffer as measured from the Jurisdictional Determination Line without first acquiring the necessary variances and permits."
C-6.0	Y	16	Provide a description of any buffer encroachments and indicate whether a buffer variance is required.
C-6.0	Y	17	Clearly note the statement that "Amendments/revisions to the ES&PC Plan which have a significant effect on BMPs with a hydraulic component must be certified by the design professional." *
C-6.0	Y	18	Clearly note the statement that "Waste materials shall not be discharged to waters of the State, except as authorized by a Section 404

ALPHA SITE SET 06-26-2026

GEORGIA UNIFORM CODING SYSTEM
SOIL EROSION & SEDIMENT CONTROL

STRUCTURAL PRACTICES

Code	Practice	Code	Practice
Cs-Fb	Compost Filter Sock	Sd2-D	Inlet Sediment Trap (Gravel Drop Inlet Protection)
Cd-Hb	Straw-Bale Check Dams	Sd2-P	Inlet Sediment Trap (Curb Inlet Protection)
Cd-S	Stone Check Dams	Sd2-S	Inlet Sediment Trap (Sod Inlet Protection)
Ch-1	Channel Stabilization Category 1 (Vegetated/Sod)	Sd3	Temporary Sediment Basin
Ch-2	Channel Stabilization Category 2 (Rip-Rap/ TRM)	Sd4	Temporary Sediment Trap
Ch-3	Channel Stabilization Category 3 (Concrete)	Sk	Floating Filter Surface Skimmer
Co	Construction Exit	Sp8	Seep Berm
Cr	Construction Road Stabilization	Si-8	Temporary Stream Crossing (Bridge)
Do-A	Stream Diversion Channel (Geotextile, Sdg, or Polyethylene film)	Si-C	Temporary Stream Crossing (Culvert)
Do-B	Stream Diversion Channel (Geotextile alone)	St	Storm Drain Outlet Protection
Do-C	Stream Diversion Channel (Class I Rip-Rap and Geotextile)	Su	Surface Roughening
Di	Diversion	Tc-F	Turbidity Curtain (Floating)
Dn1	Temporary Downdrain Structure	Tc-S	Turbidity Curtain (Staked)
Dn2	Permanent Downdrain Structure	Tp	Topsoiling
Fr	Filter Ring	Wt	Vegetated Waterway or Stormwater Conveyance Channel
Ga	Gabion		
Gr	Grade Stabilization Structure		
Lv	Level Spreader		
Rd	Rock Filter Dam		
Re	Retaining Wall		
Rt-B	Retrofit (Slotted Board Dam w/ Stone or Filter Fabric)		
Rt-P	Retrofit (Perforated Half- Round Pipe w/ Stone Filter)		
Rt-Sg	Retrofit (Silt Control Gate)		
Sd1-Bf	Sediment Barrier (Type = Brush Barrier)		
Sd1-Nb	Sediment Barrier (Type = Non-Sensitive Areas)		
Sd1-S	Sediment Barrier (Type = Sensitive Areas)		
Sd1-C	Sediment Barrier (Type = Compost Filter Media Sock)		
Sd2-B	Inlet Sediment Trap (Baffle Box)		
Sd2-Bg	Inlet Sediment Trap (Block & Gravel Drop Inlet Protection)		
Sd2-E	Inlet Sediment Trap (Excavated Inlet Sediment Trap)		
Sd2-F	Inlet Sediment Trap (Filter Fabric w/ Supporting Frame)		

VEGETATIVE MEASURES

Code	Practice
Bf	Buffer Zone
Cs	Coastal Dune Stabilization (w/ Vegetation)
Ds1	Disturbed Area Stabilization (w/ Mulching Only)
Ds2	Disturbed Area Stabilization (w/ Temporary Seeding)
Ds3	Disturbed Area Stabilization (w/ Permanent Vegetation)
Ds4	Disturbed Area Stabilization (w/ Sodding)
Du	Dust Control on Disturbed Areas
Fl-Co	Flocculants Coagulants
Sb	Streambank Stabilization (Using Permanent Vegetation)
Ss	Slope Stabilization (Rolled Erosion Control Products (RECPs))
Tac-1	Tackifiers: Type I (Synthetic Polymers)
Tac-2	Tackifiers: Type II (Organic Polymers)
Tac-3	Tackifiers: Type III (Synthetic Organic Blends)
Tac-4	Tackifiers: Type IV (Organic Tackifiers w/ Synthetic Fibers)
Tac-5	Tackifiers: Type V (Synthetic/Organic Blends w/ Synthetic Fibers)

Indicate type

SEDIMENT STORAGE CALCULATIONS
1) REQUIRED STORMWATER STORAGE = 1008.04 CY
(AS DETERMINED BY LOCAL ORDINANCE)
2) REQUIRED SEDIMENT STORAGE = 182.24 CY
(67 CY/AC x 2.72 AC DRAINED AREA)
3) TOTAL REQUIRED STORAGE = 1008.04 + 182.24 = 1190.28 CY
4) AVAILABLE STORAGE = 1316.74 CY
5) IS THE AVAILABLE STORAGE (4) GREATER THAN THE REQUIRED STORAGE (3)?
X YES ___ NO
6) IF "NO", THE SEDIMENT STORAGE CAPACITY OF THE POND MUST BE INCREASED.
CHOOSE THE METHOD TO BE USED:
___ RAISE THE INVERT OF THE OUTLET STRUCTURE ____ INCHES.
___ UNDERCUT THE POND ___ FEET.
___ OTHER
7) CLEAN-OUT ELEVATION = 647.9 FT.
(ELEVATION CORRESPONDING TO 22 CY/YD x 2.72 DRAINED AREA.
8) IS THE LENGTH-WIDTH RATIO 2:1 OR GREATER?
X YES ___ NO
9) IF "NO", THE LENGTH OF FLOW MUST BE INCREASED. CHOOSE THE METHOD TO BE USED:
___ BAFFLES (TYPE OF BAFFLE _____)
___ OTHER

PIPE DIAMETER..... 24"
FLOW RATE (cfs)..... 2.76
VELOCITY (fps)..... 1.40
TAILWATER CONDITION..... MIN.
APRON LENGTH (LA)..... 12.5'
WIDTH AT THE HEADWALL (W1)..... 6'
DOWNSTREAM WIDTH (W2)..... 18.5'
AVERAGE STONE DIAMETER (D_{50})..... (0.4')
STONE DEPTH (D)..... 1.0'

THE PRIMARY PERMITTEE MUST RETAIN THE DESIGN PROFESSIONAL WHO PREPARED THE PLAN TO CONDUCT INSPECTIONS DURING THE INTERMEDIATE GRADING AND DRAINAGE BMP PHASE AND DURING THE FINAL BMP PHASE.

NOTE: WASHOUT OF THE DRUM AT THE CONSTRUCTION SITE IS PROHIBITED.

NOTE: SILT FENCE J-HOOKS (SEE DETAIL) SHALL BE INSTALLED WHERE NECESSARY TO INCREASE PONDING, PREVENT SEDIMENT FROM ESCAPING AROUND SILT FENCE ENDS AND DECREASE THE LINEAR LENGTH OF SILT FENCE INSTALLATION INTO SMALLER SEGMENTS. J-HOOKS ARE NOT TO BE USED IN STREAMS, CHANNELS, DRAINS OR OTHER AREAS OF CONCENTRATED FLOW. J-HOOKS SHALL BE INSTALLED AS FOLLOWS:

TYPICAL J HOOK SPACING		
SLOPE PERCENT	TYPE OF SILT FENCE	MIN. SPACING (FT)
1%-2%	TYPE A	100'+/-
2%-3%	TYPE A	50'+/-
3%-4%	TYPE C	50'+/-
4%-5%	TYPE C	25'+/-

FI-Cs ARE TO BE INSTALLED IN THE MAIN RECEIVING POINTS INTO THE POND DURING INITIAL PHASE. SEE PHASE 2 & 3 PLANS FOR PLACEMENT AFTER STORM IS INSTALLED.

INITIAL PHASE LOD 0.79 AC

BASIN 1 2.50 AC

REFER TO SHEET C-1.1 AND C-6.1 FOR EROSION, SEDIMENTATION, AND POLLUTION CONTROL NOTES

Maintenance of all soil erosion and sedimentation control measures and practices, whether temporary or permanent, shall be at all times the responsibility of the property owner.

GSWCC EROSION CONTROL NOTES:

The escape of sediment from the site shall be prevented by the installation of erosion and sediment control measures and practices prior to land disturbing activities.

Erosion control measures will be maintained at all times. If full implementation of the approved plan does not provide for effective erosion control, additional erosion and sediment control measures shall be implemented to control or treat the sediment source.

Any disturbed area left exposed for a period greater than 14 days shall be stabilized with mulch or temporary seeding.

Any amendments/revisions to the ESⅈPC Plan which have a significant effect on BMPs with a hydraulic component must be certified by the design professional.

OWNER/DEVELOPER
COMPANY: CITY OF COVINGTON
ADDRESS: 11234 ALCOVY RD
COVINGTON, GA 30014
PHONE: 678-342-6790
CONTACT: TRUDY HENRY
EMAIL:
TRUDY.HENRY@COVINGTON-NEWTON911.COM

CONTRACTOR
COMPANY: SUNBELT BUILDERS
ADDRESS: 10641 HIGHWAY 36
COVINGTON, GA 30014
CONTACT: MIKE MCCROREY
PHONE: 404-644-2939
EMAIL: MMCCROREY@SUNBELTBUILDERS.COM

SURVEYOR
COMPANY: GEORGIA CIVIL, INC.
ADDRESS: P.O. BOX 896 MADISON, GA 30650 PHONE: 706.342.1104
CONTACT: BRIAN SLATE
EMAIL: BSLATE@GEORGIACIVIL.COM

SITE DESIGNER
COMPANY: GEORGIA CIVIL, INC.
ADDRESS: P.O. BOX 896
MADISON, GA 30650
PHONE: 706.342.1104

JASON P. BROWN
LEVEL II CERTIFIED DESIGN PROFESSIONAL
#53274 - EXP. 05.01.2029

24-HOUR CONTACT
MIKE MCCROREY
404-644-2939

GEORGIA811 www.Georgia811.com
Contact 811 before you dig

Utilities/Services shown are for Contractors' convenience. Items are shown schematically and neither the site design professional nor the owner assumes any responsibility for variances in their actual location. This plan may not show and/or may incorrectly show utilities located on site. Contractor shall be responsible to secure and use the services of a private utility locator firm during the entire course of work and shall pay for said services. Contractor shall locate utilities prior to any disturbance (including field verifying location and depth of utilities that are to be saved and protected). Contractor shall notify the site design professional of any utility conflicts prior to installation of new utilities, grading, etc. The Contractor, at their expense, shall be responsible to repair, replace and/or relocate, as necessary, any utilities damaged, whether shown or not. Abandonment, relocation, etc. of utilities shall be coordinated with the respective utility company.

GRAPHIC SCALE
30 0 15 30 60 120
(IN FEET)
SCALE: 1" = 30'

GA STATE PLANE WEST

georgia civil
CIVIL ENGINEERING
LANDSCAPE ARCHITECTURE
LAND SURVEYING
311 N. Main St, Ste. 101, Unit C
P.O. Box 896 | Madison, GA 30650
P: 706.342.1104
www.georgiacivil.com

Professional Seal

GEORGIA REGISTERED NO. PE024881 PROFESSIONAL ENGINEER JASON P. BROWN

Project Information

COVINGTON FIRE STATION #23

9155 HIGHWAY 36
COVINGTON, GA 30014
ZONING: CM - CORRIDOR MIXED USE

DRAWING DATE:	5/15/2026
DRAWN BY:	DLD
CHECKED BY:	JPB

REVISIONS

DATE:	DESCRIPTION:
5/15/2026	ADD. COMMENTS

© Copyright 2026 georgia civil, inc.
This document and its reproduction are the property of Georgia Civil, Inc. and may not be reproduced, published, or used in whole or in part without the written consent of Georgia Civil, Inc.

Sheet Title

INITIAL EROSION, SEDIMENTATION & POLLUTION CONTROL PLAN

Sheet Number

C-6.2

GEORGIA UNIFORM CODING SYSTEM
SOIL EROSION & SEDIMENT CONTROL

STRUCTURAL PRACTICES

Code	Practice	Symbol
Cs-Fs	Compost Filter Sock	Cs-Fs
Cd-Hb	Straw-Bale Check Dams	Cd-Hb
Cd-S	Stone Check Dams	Cd-S
Ch-1	Channel Stabilization - Category 1 (Vegetated/Sod)	Ch-1
Ch-2	Channel Stabilization - Category 2 (Rip-Rap, TRM)	Ch-2 Rip-Rap TRM
Ch-3	Channel Stabilization - Category 3 (Concrete)	Ch-3
Co	Construction Exit	Co
Cr	Construction Road Stabilization	Cr
Dc-A	Stream Diversion Channel (Geotextile, Sngl. or Polyethylene film)	Dc-A
Dc-B	Stream Diversion Channel (Geotextile alone)	Dc-B
Dc-C	Stream Diversion Channel (Class I Rip-Rap and Geotextile)	Dc-C
Di	Diversion	Di
Dn1	Temporary Downdrain Structure	Dn1
Dn2	Permanent Downdrain Structure	Dn2
Fr	Filter Ring	Fr
Ga	Gabion	Ga
Gr	Grade Stabilization Structure	Gr
Lv	Level Spreader	Lv
Rd	Rock Filter Dam	Rd
Re	Retaining Wall	Re
Rt-B	Retrofit (Slotted Board Dam w/ Stone or Filter Fabric)	Rt-B
Rt-P	Retrofit (Perforated Half-Round Pipe w/ Stone Filter)	Rt-P
Rt-Sc	Retrofit (Silt Control Gate)	Rt-Sc
Sd1-Bf	Sediment Barrier (Type = Brush Barrier)	Sd1-Bf
Sd1-Nt	Sediment Barrier (Type = Non-Sensitive Areas)	Sd1-Nt
Sd1-S	Sediment Barrier (Type = Sensitive Areas)	Sd1-S
Sd1-Cf	Sediment Barrier (Type = Compost Filter Media Sock)	Sd1-Cf
Sd2-B	Inlet Sediment Trap (Baffle Box)	Sd2-B
Sd2-Bg	Inlet Sediment Trap (Block & Gravel Drop Inlet Protection)	Sd2-Bg
Sd2-E	Inlet Sediment Trap (Excavated Inlet Sediment Trap)	Sd2-E
Sd2-F	Inlet Sediment Trap (Filter Fabric w/ Supporting Frame)	Sd2-F ☐ Indicate type

Code	Practice	Symbol
Sd2-G	Inlet Sediment Trap (Gravel Drop Inlet Protection)	Sd2-G
Sd2-P	Inlet Sediment Trap (Curb Inlet Protection)	☐ Indicate type
Sd2-S	Inlet Sediment Trap (Sod Inlet Protection)	
Sd3	Temporary Sediment Basin	Sd3
Sd4	Temporary Sediment Trap	Sd4
Sk	Floating Filter Surface Skimmer	Sk
Sp8	Seep Berm	Sp8
St-B	Temporary Stream Crossing (Bridge)	St-B
St-C	Temporary Stream Crossing (Culvert)	St-C
St	Storm Drain Outlet Protection	St
Su	Surface Roughening	Su
Tc-F	Turbidity Curtain (Floating)	Tc-Cf ☐ Indicate type
Tc-S	Turbidity Curtain (Staked)	
Tp	Topsoiling	Tp
Wt	Vegetated Waterway or Stormwater Conveyance Channel	Wt

VEGETATIVE MEASURES

Code	Practice	Symbol
Bf	Buffer Zone	Bf
Cs	Coastal Dune Stabilization (w/ Vegetation)	Cs
Ds1	Disturbed Area Stabilization (w/ Mulching Only)	Ds1
Ds2	Disturbed Area Stabilization (w/ Temporary Seeding)	Ds2
Ds3	Disturbed Area Stabilization (w/ Permanent Vegetation)	Ds3
Ds4	Disturbed Area Stabilization (w/ Sodding)	Ds4
Du	Dust Control on Disturbed Areas	Du
Fl-Co	Flocculants Coagulants	Fl-Co
Sb	Streambank Stabilization (Using Permanent Vegetation)	Sb
Ss	Slope Stabilization (Rolled Erosion Control Products (RECPs))	Ss
Tac-1	Tackifiers: Type I (Synthetic Polymers)	Tac-1
Tac-2	Tackifiers: Type II (Organic Polymers)	Tac-2
Tac-3	Tackifiers: Type III (Synthetic/ Organic Blends)	Tac-3
Tac-4	Tackifiers: Type IV (Organic Tackifiers w/ Synthetic Fibers)	Tac-4
Tac-5	Tackifiers: Type V (Synthetic/Organic Blends w/ Synthetic Fibers)	Tac-5

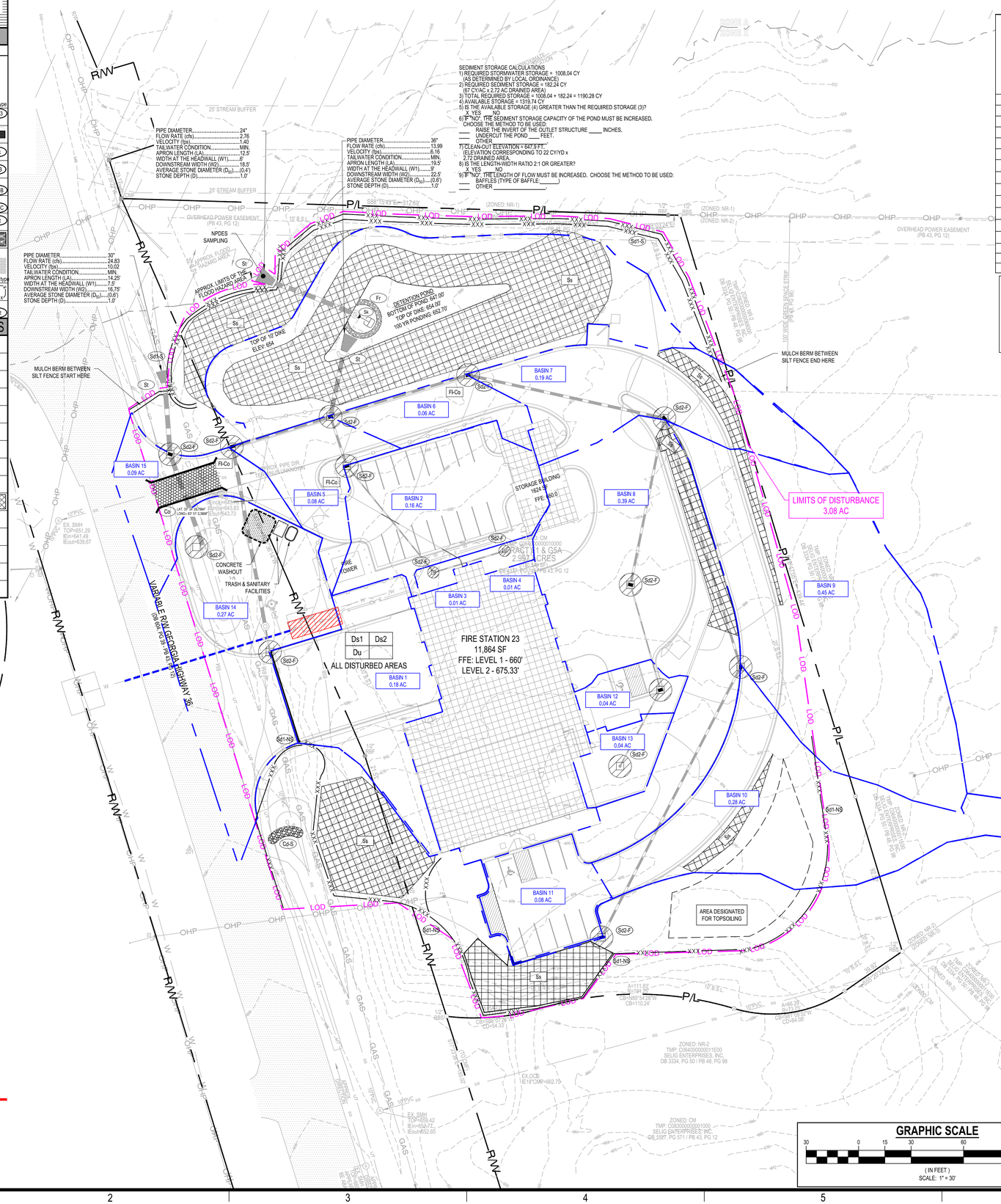

SD2-E SEDIMENT STORAGE CALCULATIONS

DRAINAGE BASIN	DRAINAGE STRUCTURE	DRAINAGE AREA (ACRE) (A)	REQ. STORAGE (CY) (B)	REQ. STORAGE (CF) (C)	DEPTH (FT.) (D)	SAmin (SF) (E)	LENGTH (FT.) (F)	WIDTH (FT.) (FG)	PROVIDED SURFACE AREA WIDTH X LENGTH (SF.)	PROVIDED STORAGE (2' DEPTH) X WIDTH X LENGTH (CF.)
1	C2	0.18	24.12	651.24	2.00	325.62	19.00	18.00	342.00	684.00
2	B1	0.16	21.44	578.88	2.00	289.44	18.00	17.00	306.00	612.00
3	B2	0.01	1.34	36.18	2.00	18.09	5.00	4.00	20.00	40.00
4	B3	0.01	1.34	36.18	2.00	18.09	5.00	4.00	20.00	40.00
5	C1	0.08	5.36	144.72	2.00	72.36	9.00	9.00	81.00	162.00
6	A1	0.06	4.02	108.54	2.00	54.27	8.00	7.00	56.00	112.00
7	A2	0.19	12.73	343.71	2.00	171.86	14.00	13.00	182.00	364.00
8	A3A	0.39	26.13	705.51	2.00	352.76	19.00	19.00	361.00	722.00
9	A3	0.45	30.15	814.05	2.00	407.03	21.00	20.00	420.00	840.00
10	A4	0.28	18.76	506.52	2.00	253.26	16.00	16.00	256.00	512.00
11	A5	0.08	5.36	144.72	2.00	72.36	9.00	9.00	81.00	162.00
12	A3B	0.04	2.68	72.36	2.00	36.18	6.00	7.00	42.00	84.00
13	A3C	0.04	2.68	72.36	2.00	36.18	6.00	7.00	42.00	84.00
14	D2	0.27	18.09	488.43	4.00	122.11	9.00	14.00	126.00	504.00
15	D1	0.09	6.03	162.81	4.00	40.70	6.00	7.00	42.00	168.00

NOTE: MIN. 2.0 FEET OF STORAGE DEPTH REQUIRED

THE PRIMARY PERMITTEE MUST RETAIN THE DESIGN PROFESSIONAL WHO PREPARED THE PLAN TO CONDUCT INSPECTIONS DURING THE INTERMEDIATE GRADING AND DRAINAGE BMP PHASE AND DURING THE FINAL BMP PHASE.

NOTE: WASHOUT OF THE DRUM AT THE CONSTRUCTION SITE IS PROHIBITED.

NOTE: SILT FENCE J-HOOKS (SEE DETAIL) SHALL BE INSTALLED WHERE NECESSARY TO INCREASE PONDING, PREVENT SEDIMENT FROM ESCAPING AROUND SILT FENCE ENDS AND DECREASE THE LINEAR LENGTH OF SILT FENCE INSTALLATION INTO SMALLER SEGMENTS. J-HOOKS ARE NOT TO BE USED IN STREAMS, CHANNELS, DRAINS OR OTHER AREAS OF CONCENTRATED FLOW. J-HOOKS SHALL BE INSTALLED AS FOLLOWS:

TYPICAL J HOOK SPACING		
SLOPE PERCENT	TYPE OF SILT FENCE	MIN. SPACING (FT)
1%-2%	TYPE A	100'+/-
2%-3%	TYPE A	50'+/-
3%-4%	TYPE C	50'+/-
4%-5%	TYPE C	25'+/-

Maintenance of all soil erosion and sedimentation control measures and practices, whether temporary or permanent, shall be at all times the responsibility of the property owner.

REFER TO SHEET C-1.1 AND C-6.1 FOR EROSION, SEDIMENTATION, AND POLLUTION CONTROL NOTES

GSWCC EROSION CONTROL NOTES:

The escape of sediment from the site shall be prevented by the installation of erosion and sediment control measures and practices prior to land disturbing activities.

Erosion control measures will be maintained at all times. If full implementation of the approved plan does not provide for effective erosion control, additional erosion and sediment control measures shall be implemented to control or treat the sediment source.

Any disturbed area left exposed for a period greater than 14 days shall be stabilized with mulch or temporary seeding.

Any amendments/revisions to the ESⅈPC Plan which have a significant effect on BMPs with a hydraulic component must be certified by the design professional.

OWNER/DEVELOPER
COMPANY: CITY OF COVINGTON
ADDRESS: 11234 ALCOVY RD
COVINGTON, GA 30014
PHONE: 678-342-8790
CONTACT: TRUDY HENRY
EMAIL:
TRUDY.HENRY@COVINGTON-NEWTON911.COM

CONTRACTOR
COMPANY: SUNBELT BUILDERS
ADDRESS: 10641 HIGHWAY 36
COVINGTON, GA 30014
CONTACT: MIKE MCCROREY
PHONE: 404-644-2939
EMAIL: MMCCROREY@SUNBELTBUILDERS.COM

SURVEYOR
COMPANY: GEORGIA CIVIL, INC.
ADDRESS: P.O. BOX 896 MADISON, GA 30650 PHONE: 706.342.1104
CONTACT: BRIAN SLATE
EMAIL: BSLATE@GEORGIACIVIL.COM

SITE DESIGNER
COMPANY: GEORGIA CIVIL, INC.
ADDRESS: P.O. BOX 896
MADISON, GA 30650
PHONE: 706.342.1104

JASON P. BROWN
LEVEL II CERTIFIED DESIGN PROFESSIONAL
#53274 - EXP. 05.01.2029

24-HOUR CONTACT
MIKE MCCROREY
404-644-2939

GEORGIA811 www.Georgia811.com
Contact 811 before you dig

Utilities/Services shown are for Contractors' convenience. Items are shown schematically and neither the site design professional nor the owner assumes any responsibility for variances in their actual location. This plan may not show and/or may incorrectly show utilities located on site. Contractor shall be responsible to secure and use the services of a private utility locator firm during the entire course of work and shall pay for said services. Contractor shall locate utilities prior to any disturbance (including field verifying location and depth of utilities that are to be saved and protected). Contractor shall notify the site design professional of any utility conflicts prior to installation of new utilities, grading, etc. The Contractor, at their expense, shall be responsible to repair, replace and/or relocate, as necessary, any utilities damaged, whether shown or not. Abandonment, relocation, etc. of utilities shall be coordinated with the respective utility company.

ALPHA SITE SET
06-26-2026

georgia civil
CIVIL ENGINEERING
LANDSCAPE ARCHITECTURE
LAND SURVEYING
311 N. Main St, Ste. 101, Unit C
P.O. Box 896 | Madison, GA 30650
P: 706.342.1104
www.georgiacivil.com

Professional Seal

GEORGIA REGISTERED NO. PE024861 PROFESSIONAL ENGINEER JASON P. BROWN

Project Information

COVINGTON FIRE STATION #23

9155 HIGHWAY 36
COVINGTON, GA 30014
ZONING: CM - CORRIDOR MIXED USE

DRAWING DATE:	5/15/2026
DRAWN BY:	DLD
CHECKED BY:	JPB

REVISIONS

DATE:	DESCRIPTION:
5/15/2026	ADD. COMMENTS

© Copyright 2026 georgia civil, inc.
This document and its reproduction are the property of Georgia Civil, Inc. and may not be reproduced, published, or used in whole or in part without the written consent of Georgia Civil, Inc.

Sheet Title

INTERMEDIATE EROSION, SEDIMENTATION & POLLUTION CONTROL PLAN

Sheet Number

C-6.3

GEORGIA UNIFORM CODING SYSTEM
SOIL EROSION & SEDIMENT CONTROL

STRUCTURAL PRACTICES

Code	Practice	Symbol
Cs-Fs	Compost Filter Sock	Cs-Fs
Cs-Hb	Straw-Bale Check Dams	Cs-Hb
Cs-S	Stone Check Dams	Cs-S
Ch-1	Channel Stabilization - Category 1 (Vegetated/Sod)	Ch-1
Ch-2	Channel Stabilization - Category 2 (Rip-Rap, TRM)	Ch-2 Rip-Rap TRM
Ch-3	Channel Stabilization - Category 3 (Concrete)	Ch-3
Co	Construction Exit	Co
Cr	Construction Road Stabilization	Cr
Dc-A	Stream Diversion Channel (Geotextile, Sntp, or Polyethylene film)	Dc-A or Dc-B
Dc-B	Stream Diversion Channel (Geotextile alone)	Dc-B
Dc-C	Stream Diversion Channel (Class I Rip-Rap and Geotextile)	Dc-C
Di	Diversion	Di
Dn1	Temporary Downdrain Structure	Dn1
Dn2	Permanent Downdrain Structure	Dn2
Fr	Filter Ring	Fr
Ga	Gabion	Ga
Gr	Grade Stabilization Structure	Gr
Lv	Level Spreader	Lv
Rd	Rock Filter Dam	Rd
Re	Retaining Wall	Re
Ri-B	Retrofit (Slotted Board Dam w/ Stone or Filter Fabric)	Ri-B
Ri-P	Retrofit (Perforated Half- Round Pipe w/ Stone Filter)	Ri-P
Ri-Ss	Retrofit (Silt Control Gate)	Ri-Ss
Sd1-Bf	Sediment Barrier (Type = Brush Barrier)	Sd1-Bf
Sd1-Nb	Sediment Barrier (Type = Non-Sensitive Areas)	Sd1-Nb
Sd1-S	Sediment Barrier (Type = Sensitive Areas)	Sd1-S
Sd1-Cf	Sediment Barrier (Type = Compost Filter Media Sock)	Sd1-Cf
Sd2-B	Inlet Sediment Trap (Baffle Box)	Sd2-B
Sd2-Bg	Inlet Sediment Trap (Block & Gravel Drop Inlet Protection)	Sd2-Cf
Sd2-E	Inlet Sediment Trap (Excavated Inlet Sediment Trap)	
Sd2-F	Inlet Sediment Trap (Filter Fabric w/ Supporting Frame)	☐ Indicate type
Sd2-G	Inlet Sediment Trap (Gravel Drop Inlet Protection)	Sd2-G
Sd2-P	Inlet Sediment Trap (Curb Inlet Protection)	☐ Indicate type
Sd2-S	Inlet Sediment Trap (Sod Inlet Protection)	
Sd3	Temporary Sediment Basin	Sd3
Sd4	Temporary Sediment Trap	Sd4
Sk	Floating Filter Surface Skimmer	Sk
Sp8	Seep Berm	Sp8
Ss-B	Temporary Stream Crossing (Bridge)	Ss-B
Ss-C	Temporary Stream Crossing (Culvert)	Ss-C
St	Storm Drain Outlet Protection	St
Su	Surface Roughening	Su
Tc-F	Turbidity Curtain (Floating)	Tc-Cf ☐ Indicate type
Tc-S	Turbidity Curtain (Staked)	
Tp	Topsoiling	Tp
Wt	Vegetated Waterway or Stormwater Conveyance Channel	Wt

VEGETATIVE MEASURES

Bf	Buffer Zone	Bf
Cs	Coastal Dune Stabilization (w/ Vegetation)	Cs
Ds1	Disturbed Area Stabilization (w/ Mulching Only)	Ds1
Ds2	Disturbed Area Stabilization (w/ Temporary Seeding)	Ds2
Ds3	Disturbed Area Stabilization (w/ Permanent Vegetation)	Ds3
Ds4	Disturbed Area Stabilization (w/ Sodding)	Ds4
Du	Dust Control on Disturbed Areas	Du
Fl-Co	Flocculants Coagulants	Fl-Co
Sb	Streambank Stabilization (Using Permanent Vegetation)	Sb
Ss	Slope Stabilization (Rolled Erosion Control Products (RECPs))	Ss
Tac-1	Tackifiers: Type I (Synthetic Polymers)	Tac-1
Tac-2	Tackifiers: Type II (Organic Polymers)	Tac-2
Tac-3	Tackifiers: Type III (Synthetic/ Organic Blends)	Tac-3
Tac-4	Tackifiers: Type IV (Organic Tackifiers w/ Synthetic Fibers)	Tac-4
Tac-5	Tackifiers: Type V (Synthetic/Organic Blends w/ Synthetic Fibers)	Tac-5

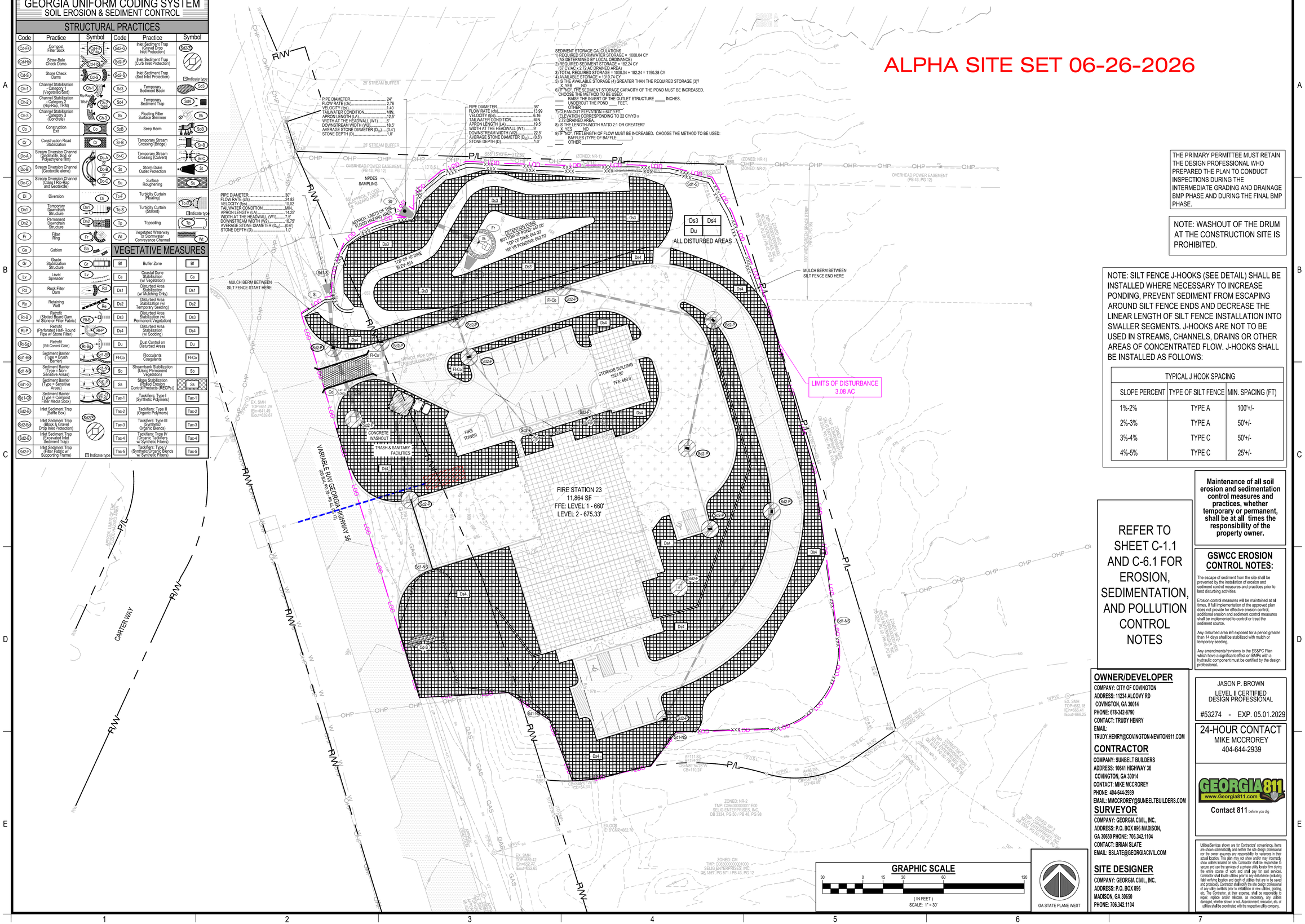

THE PRIMARY PERMITTEE MUST RETAIN THE DESIGN PROFESSIONAL WHO PREPARED THE PLAN TO CONDUCT INSPECTIONS DURING THE INTERMEDIATE GRADING AND DRAINAGE BMP PHASE AND DURING THE FINAL BMP PHASE.

NOTE: WASHOUT OF THE DRUM AT THE CONSTRUCTION SITE IS PROHIBITED.

NOTE: SILT FENCE J-HOOKS (SEE DETAIL) SHALL BE INSTALLED WHERE NECESSARY TO INCREASE PONDING, PREVENT SEDIMENT FROM ESCAPING AROUND SILT FENCE ENDS AND DECREASE THE LINEAR LENGTH OF SILT FENCE INSTALLATION INTO SMALLER SEGMENTS. J-HOOKS ARE NOT TO BE USED IN STREAMS, CHANNELS, DRAINS OR OTHER AREAS OF CONCENTRATED FLOW. J-HOOKS SHALL BE INSTALLED AS FOLLOWS:

TYPICAL J HOOK SPACING		
SLOPE PERCENT	TYPE OF SILT FENCE	MIN. SPACING (FT)
1%-2%	TYPE A	100'+/-
2%-3%	TYPE A	50'+/-
3%-4%	TYPE C	50'+/-
4%-5%	TYPE C	25'+/-

REFER TO SHEET C-1.1 AND C-6.1 FOR EROSION, SEDIMENTATION, AND POLLUTION CONTROL NOTES

Maintenance of all soil erosion and sedimentation control measures and practices, whether temporary or permanent, shall be at all times the responsibility of the property owner.

GSWCC EROSION CONTROL NOTES:

The escape of sediment from the site shall be prevented by the installation of erosion and sediment control measures and practices prior to land disturbing activities.

Erosion control measures will be maintained at all times. If full implementation of the approved plan does not provide for effective erosion control, additional erosion and sediment control measures shall be implemented to control or treat the sediment source.

Any disturbed area left exposed for a period greater than 14 days shall be stabilized with mulch or temporary seeding.

Any amendments/revisions to the ES&PC Plan which have a significant effect on BMPs with a hydraulic component must be certified by the design professional.

OWNER/DEVELOPER
COMPANY: CITY OF COVINGTON
ADDRESS: 11234 ALCOVY RD
COVINGTON, GA 30014
PHONE: 678-342-8790
CONTACT: TRUDY HENRY
EMAIL:
TRUDY.HENRY@COVINGTON-NEWTON911.COM

CONTRACTOR
COMPANY: SUNBELT BUILDERS
ADDRESS: 10641 HIGHWAY 36
COVINGTON, GA 30014
CONTACT: MIKE MCCROREY
PHONE: 404-644-2939
EMAIL: MMCCROREY@SUNBELTBUILDERS.COM

SURVEYOR
COMPANY: GEORGIA CIVIL, INC.
ADDRESS: P.O. BOX 896 MADISON,
GA 30650 PHONE: 706.342.1104
CONTACT: BRIAN SLATE
EMAIL: BSLATE@GEORGIACIVIL.COM

SITE DESIGNER
COMPANY: GEORGIA CIVIL, INC.
ADDRESS: P.O. BOX 896
MADISON, GA 30650
PHONE: 706.342.1104

JASON P. BROWN
LEVEL II CERTIFIED DESIGN PROFESSIONAL
#53274 - EXP. 05.01.2029

24-HOUR CONTACT
MIKE MCCROREY
404-644-2939

GEORGIA811 www.Georgia811.com
Contact 811 before you dig

Utilities/Services shown are for Contractors' convenience. Items are shown schematically and neither the site design professional nor the owner assumes any responsibility for variances in their actual location. This plan may not show and/or may incorrectly show utilities located on site. Contractor shall be responsible to secure and use the services of a private utility locator firm during the entire course of work and shall pay for said services. Contractor shall locate utilities prior to any disturbance (including field verifying location and depth of utilities that are to be saved and protected). Contractor shall notify the site design professional of any utility conflicts prior to installation of new utilities, grading, etc. The Contractor, at their expense, shall be responsible to repair, replace and/or relocate, as necessary, any utilities damaged, whether shown or not. Abandonment, relocation, etc. of utilities shall be coordinated with the respective utility company.

georgia civil
CIVIL ENGINEERING
LANDSCAPE ARCHITECTURE
LAND SURVEYING
311 N. Main St, Ste. 101, Unit C
P.O. Box 896 | Madison, GA 30650
P: 706.342.1104
www.georgiacivil.com

Professional Seal

GEORGIA REGISTERED NO. PE024880 PROFESSIONAL ENGINEER JASON P. BROWN

Project Information

COVINGTON FIRE STATION #23

9155 HIGHWAY 36
COVINGTON, GA 30014
ZONING: CM - CORRIDOR MIXED USE

DRAWING DATE:	5/15/2026
DRAWN BY:	DLD
CHECKED BY:	JPB

REVISIONS

DATE:	DESCRIPTION:
5/15/2026	ADD. COMMENTS

© Copyright 2026 georgia civil, inc.
This document and its reproduction are the property of Georgia Civil, Inc. and may not be reproduced, published, or used in whole or in part without the written consent of Georgia Civil, Inc.

Sheet Title

FINAL EROSION, SEDIMENTATION & POLLUTION CONTROL PLAN

Sheet Number

C-6.4

Ds1

GSWCC 2016 Edition

REQUIREMENT FOR REGULATORY COMPLIANCE

Mulch or temporary grassing shall be applied to all exposed areas within 14 days of disturbance. Mulch can be used as a singular erosion control device for up to 6 months, but it shall be applied at the appropriate depth, depending on the material used, anchored and have a continuous 90% cover or greater of the soil surface.

Maintenance shall be required to maintain appropriate depth and 90% cover. Temporary vegetation may be employed instead of mulch if the area will remain undisturbed for less than 6 months.

If any area will remain undisturbed for greater than 6 months, permanent vegetative techniques shall be employed. Refer to **Ds2-Disturbed Area Stabilization (With Temporary Seeding)**, **Ds3 - Disturbed Area Stabilization (With Permanent Seeding)**, and **Dv4 - Disturbed Area Stabilization (With Sodding)**.

SPECIFICATIONS (Mulching Without Seeding)

This standard applies to graded or cleared areas where seedlings may not have a suitable growing season to produce an erosion retardant cover, but can be stabilized with a mulch cover.

Site Preparation

1. Grade to permit the use of equipment for applying and anchoring mulch.
2. Install needed erosion control measures as required such as dikes, diversions, berms, terraces and sediment barriers.
3. Loosen compacted soil to a minimum depth of 3".

Mulching Materials (select one of the following materials and apply at the depth indicated):

1. Dry straw or hay shall be applied at a depth of 2" to 4" providing complete soil coverage. One advantage of this material is easy application.
2. Wood waste (chips, sawdust or bark) shall be applied at a depth of 2" to 3". Organic material from the clearing stage of development should remain on site, be chopped, and applied as mulch. This method of mulching can greatly reduce erosion control costs.
3. Polyethylene film shall be secured over banks or stockpiled soil material for temporary protection. This material can be salvaged and re-used.

Applying Mulch (when mulch is used without seeding, mulch shall be applied to provide full coverage of the exposed area.)

1. Dry straw or hay mulch and straw chips shall be applied uniformly by hand or by mechanical equipment.
2. If the area will eventually be covered with perennial vegetation, 20-30 pounds of nitrogen per acre in addition to the normal amount shall be applied to offset the uptake of nitrogen caused by the decomposition of the organic mulches.
3. Apply polyethylene film on exposed areas.

Anchoring Mulch

1. Straw or hay mulch can be pressed into the soil with a disk harrow with the disk set straight or with a special "packer disk." Disks may be smooth or serrated and should be 20" or more in diameter and 8" to 12" apart. The edges of the disk should be dull enough not to cut the mulch but to press it into the soil leaving much of it in an erect position. Straw or hay mulch shall be anchored immediately after application.
2. Netting of the appropriate size shall be used to secure mulch. Openings of the netting shall not be larger than the average size of the wood waste chips.
3. Polyethylene film shall be anchor trenched at the top as well as incrementally as necessary.

DISTURBED AREA STABILIZATION (WITH MULCHING ONLY) - (Ds1)

Ds2

GSWCC 2016 Edition

Table 6-4.1 - Temporary Cover or Companion Cover Crops

PLANT, PLANTING RATE, AND PLANTING DATE FOR TEMPORARY COVER OR COMPANION CROPS[1]

SPECIES	BROADCAST RATES		RESOURCE AREA[2]	PLANTING DATES BY RESOURCE AREA (**SOLID** lines indicate optimum dates, **DOTTED** lines indicate permissible, but marginal dates)	REMARKS
BARLEY *Hordeum vulgare*	Rate Per Acre	Pure Live Seed Per 1000 sq.ft.		J F M A M J J A S O N D	
alone	3 bu. (144 lbs)	3.3 lbs	M-L		14,000 seed per pound. Winter hardy. Use on productive soils.
in mixture	½ bu. (24 lbs)	0.6 lbs	P C		
LESPEDEZA, ANNUAL *Lespedeza striata*	Rate Per Acre[3]	Pure Live Seed Per 1000 sq.ft.		J F M A M J J A S O N D	
alone	40 lbs	0.9 lb	M-L		200,000 seed per pound. May volunteer for several years. Use inoculant EL.
in mixture	10 lbs	0.2 lb	P C		
LOVEGRASS, WEEPING *Eragrostis curvula*	Rate Per Acre[3]	Pure Live Seed Per 1000 sq.ft.		J F M A M J J A S O N D	
alone	4 lbs	0.1 lb	M-L		1,500,000 seed per pound. May last for several years, Mix with Serissa lespedeza.
in mixture	2 lbs	0.05 lb	P C		
MILLET, BROWNTOP *Panicum fasciculatum*	Rate Per Acre[3]	Pure Live Seed Per 1000 sq.ft.		J F M A M J J A S O N D	
alone	40 lbs	0.9 lb	M-L		137,000 seed per pound. Quick dense cover. Will provide excessive competition in mixtures if seeded at right rate.
in mixture	10 lbs	0.2 lb	P C		
MILLET, PEARL *Pennesetum glaucum*	Rate Per Acre[3]	Pure Live Seed Per 1000 sq.ft.		J F M A M J J A S O N D	
alone	50 lbs	1.1 lbs	M-L		88,000 seed per pound. Quick dense cover. May reach 3 in height. Not recommended for mixtures.
			P C		
OATS *Avena sativa*	Rate Per Acre[3]	Pure Live Seed Per 1000 sq.ft.		J F M A M J J A S O N D	
alone	4 bu. (128 lbs)	2.9 lbs	M-L		13,000 seed per pound. Use on productive soils. Not as a winter hardy as rye or barley.
in mixture	1 bu. (32 lbs)	0.7 lb	P C		
RYE *Secale cereale*	Rate Per Acre[3]	Pure Live Seed Per 1000 sq.ft.		J F M A M J J A S O N D	
alone	3 bu. (168 lbs)	3.9 lbs	M-L		18,000 seed per pound. Quick cover, Drought tolerant and winter hardy.
in mixture	½ bu. (28 lbs)	0.6 lb	P C		
RYEGRASS, ANNUAL *Lolium temulentum*	Rate Per Acre[3]	Pure Live Seed Per 1000 sq.ft.		J F M A M J J A S O N D	
alone	40 lbs	0.9 lb	M-L		227,000 seed per pound. Dense cover, Very competitive and is not to be used in mixtures.
			P C		
SUDANGRASS *Sorghum sudanese*	Rate Per Acre[3]	Pure Live Seed Per 1000 sq.ft.		J F M A M J J A S O N D	
alone	60 lbs	1.4 lbs	M-L		55,000 seed per pound. Good on droughty sites. Not recommended for mixtures.
			P C		
TRITICALE *X-Triticosecale*	Rate Per Acre[3]	Pure Live Seed Per 1000 sq.ft.		J F M A M J J A S O N D	
alone	3 bu. (144 lbs)	3.3 lbs			Use on lower part of Southern Coastal Plain and in Atlantic Coastal Flatwoods only.
in mixture	½ bu. (24 lbs)	0.6 lb	C		
WHEAT *Triticum aestivum*	Rate Per Acre[3]	Pure Live Seed Per 1000 sq.ft.		J F M A M J J A S O N D	
alone	3 bu. (180 lbs)	4.1 lbs	M-L		15,000 seed per pound. Winter hardy.
in mixture	½ bu. (30 lbs)	0.7 lb	P C		

[1] Temporary cover crops are very competitive and will crowd out perennials if seeded too heavily

[2] Reduce seeding rates by 50% when drilled.

[3] **M-L** represents the Mountain; Blue Ridge; and Ridges and Valleys MLRAs*; **P** represents the Southern Piedmont MLRA* **C** represents Southern Coastal Plain; Sand Hills, Black Lands; and Atlantic Coast Flatwoods MLRAs*

* Refer to Georgia Major Land Resource Areas Map

REQUIREMENT FOR REGULATORY COMPLIANCE

Mulch or temporary grassing shall be applied to all exposed areas within 14 days of disturbance. Temporary grassing, instead of mulch, can be applied to tough graded areas that will be exposed for less than 6 months. If an area is expected to be undisturbed for longer than 6 months, permanent perennial vegetation shall be used. If optimum planting conditions for temporary grassing is lacking, mulch can be used as a singular erosion control device for up to 6 months but it shall be applied at the appropriate depth, anchored, and have a continuous 90% cover or greater of the soil surface. Refer to specification **Ds1-Disturbed Area Stabilization (With Temporary Seeding).**

CONDITIONS

Temporary vegetative measures should be coordinated with permanent measures to assure economical and effective stabilization. Most types of temporary vegetation are ideal to use as companion crops until the permanent vegetation is established. Note: Some species of temporary vegetation are not appropriate for companion crop plantings because of their potential to out-compete the "ideal" slightly to cool season species (e.g. annual ryegrass).

Contact NRCS or the local SWCD for more information.

SPECIFICATIONS

Grading and Shaping

Excessive water runoff shall be reduced by properly designed and installed erosion control practices such as closed drains, ditches, dikes, diversions, sediment barriers and others. No shaping or grading is required if slopes can be stabilized by hand-seeded vegetation or if hydraulic seeding equipment is to be used.

Seedbed Preparation

When a hydraulic seeder is used, seedbed preparation is not required. When using conventional or hand-seeding, seedbed preparation is not required if the soil material is loose and not sealed by rainfall. When soil has been sealed by rainfall or consists of smooth cut slopes, the soil shall be pitted, trenched or otherwise scarified to provide a place for seed to lodge and germinate.

Lime and Fertilizer

Agricultural lime is required unless soil tests indicate otherwise. Apply agricultural lime at a rate determined by soil test for pH. Quick acting lime should be incorporated to modify pH during the germination period. Bio stimulants should also be considered when there is less than 3% organic matter in the soil. Graded areas require lime application. Soils must be tested to determine required amounts of fertilizer and amendments. Fertilizer should be applied before last tillage preparation and incorporated with a disk, ripper, or chisel. On slopes too steep for, or inaccessible to equipment, fertilizer shall be hydraulically applied, preferably in the first pass with seed and some hydraulic mulch, then topped with the remaining required application rate.

Seeding

Select a grass or grass-legume mixture suitable to the area and season of the year. Seed shall be applied uniformly by hand, cyclone seeder, drill, cultipacker-seeder, or hydraulic seeder (slurry including seed and fertilizer). Drill or cultipacker seeders should normally place seed ¼" to ½" deep. Appropriate depth of planting is ten times the seed diameter. Soil should be "raked" lightly to cover seed with soil if seeded by hand. See **Table 6-4.1 - Temporary Cover or Companion Cover Crops.**

Mulching

Temporary vegetation can, in most cases, be established without the use of mulch, provided there is little to no erosion potential. However, the use of mulch can often accelerate and enhance germination and vegetation establishment. Mulch without seeding should be considered for short term protection. Refer to **Ds1 - Disturbed Area Stabilization (With Mulching Only).**

Irrigation

During times of drought, water shall be applied at a rate not causing runoff and erosion. The soil shall be thoroughly wetted to a depth that will insure germination of the seed. Subsequent applications should be made when needed.

DISTURBED AREA STABILIZATION (WITH TEMPORARY SEEDING) - (Ds2)

Ds3

GSWCC 2016 Edition

Table 6-5.2- Permanent Cover Crops

PLANT, PLANTING RATE, AND PLANTING DATE FOR PERMANENT COVER[1]

SPECIES	BROADCAST RATES		RESOURCE AREA[2]	PLANTING DATES BY RESOURCE AREA (SOLID lines indicate optimum dates, DOTTED lines indicate permissible, but marginal dates)	REMARKS
BAHIA, PENSACOLA *Paspalum notatum*	Rate Per Acre	Pure Live Seed[3] Per 1000 sq.ft.		J F M A M J J A S O N D	
alone or with temporary cover	60 lbs	1.4 lbs	P C		166,000 seed per pound. Low growing, Sod forming. Slow to establish. Plant with a companion crop. Will spread into Bermuda pastures and lawns. Mix with Serissa lespedeza or weeping lovegrass.
with other perennials	30 lbs	0.7 lb	C		
BAHIA, WILMINGTON *Paspalum notatum*	Rate Per Acre[3]	Pure Live Seed[3] Per 1000 sq.ft.		J F M A M J J A S O N D	
alone or with temporary cover	60 lbs	1.4 lbs	M-L P		166,000 seed per pound. Low growing. Sod forming. Slow to establish. Plant with a companion crop. Will spread into Bermuda pastures and lawns. Mix with Serissa lespedeza or weeping lovegrass.
with other perennials	30 lbs	0.7 lb	P		
BERMUDA, COMMON *Cynodon dactylon*	Rate Per Acre[3]	Pure Live Seed[3] Per 1000 sq.ft.		J F M A M J J A S O N D	
Hulled seed alone	10 lbs	0.2 lb	P		1,787,000 seed per pound. Quick cover. Low growing and sod forming. Full sun. Good for athletic fields.
with other perennials	6 lbs	0.7 lb	C		
BERMUDA, COMMON *Cynodon dactylon*	Rate Per Acre[3]	Pure Live Seed[3] Per 1000 sq.ft.		J F M A M J J A S O N D	
Unhulled seed with temporary cover	10 lbs	0.2 lb	P		Plant with winter annuals.
with other perennials	6 lbs	0.1 lb	C		Plant with Tall Fescue
BERMUDA SPRIGS *Cynodon dactylon*	Rate Per Acre[3]	Pure Live Seed[3] Per 1000 sq.ft.		J F M A M J J A S O N D	
Coastal, Common, Midland, or TifI-44	40 cu. ft. or sod plugs 3' x3'	0.9 cu. ft.	M-L P		Cubic foot = approx. 800 sprigs. A bushel contains 1.25 cubic feet of sprigs. 600 sprigs
Coastal, Common, or TifI-44			C		Southern Coastal Plain only
TifI-78			C		
CENTIPEDE *Eremochloa ophuroides*	Rate Per Acre[3]	Pure Live Seed[3] Per 1000 sq.ft.		J F M A M J J A S O N D	
	Block sod only		P C		Drought tolerant. Full sun or partial shade. Effective adjacent to concrete curbs. Not a good choice for lawns. Irrigation is needed until fully established. Not tolerant to foot traffic. Mow to 2" - 3". Will not tolerate shade like St. Augustine and Zoysia.
CROWNVETCH *Coronilla varia*	Rate Per Acre[3]	Pure Live Seed[3] Per 1000 sq.ft.		J F M A M J J A S O N D	
with winter annuals or cool season grasses	15 lbs	0.3 lb	M-L P C		160,000 seed per pound. Dense growth. Drought tolerant and fire resistant. Attractive rose, pink and white blossoms during June and July. Mix with 20 lbs of Tall fescue or 10 lbs of Fescue and inoculant. Use from North Alpha to Coastal Plain.
FESCUE, TALL *Festuca arundinacea*	Rate Per Acre[3]	Pure Live Seed[3] Per 1000 sq.ft.		J F M A M J J A S O N D	
alone	50 lbs	1.1 lbs	M-L		227,000 seed per pound. Use alone only on better soils. Mix with perennial lespedeza or Crownvetch. Not to be used in lawns. Tolerates heavy traffic. Not for heavy use areas or athletic fields. Not for heavy use areas or athletic fields.
with other perennials	30 lbs	0.7 lb	P		
LESPEDEZA SERICEA *Lespedeza cuneata*	Rate Per Acre[3]	Pure Live Seed[3] Per 1000 sq.ft.		J F M A M J J A S O N D	
scarified	60 lbs	1.4 lbs	M-L P C		332,000 seed per pound. Wide variety. Low maintenance. Mix with Weeping lovegrass, Common bermuda, or tall fescue. Tetra 2x5 used to become established. Inoculate seed with EL inoculant.
unscarified	75 lbs	1.7 lbs	M-L P C		Mix with Tall fescue or winter annuals.
seed-bearing hay	3 tons	1338 lbs	P C		Cut when seed mixture is mature, but before, it shatters. Add Tall fescue or winter annuals.
LESPEDEZA *Ambro virgata/ Lespedeza virgata DC or Appalow Lespedeza cuneata (Dumont) G. Don)*	Rate Per Acre	Pure Live Seed[3] Per 1000 sq.ft.		J F M A M J J A S O N D	
scarified	60 lbs	1.4 lbs	M-L P C		330,000 seed per pound. Height of growth is 40-60". Appropriate for urban areas. Spreads/grow growth. New growth has bronze coloration. Mix with weeping lovegrass, common bermuda, tall fescue. Tetra 2x5 used to become established. Inoculate seed with EL inoculant.
unscarified	75 lbs	1.7 lbs	M-L P C		Mix with Tall fescue or winter annuals. Do not mix with Serissa lespedeza. Slow to establish stands. Inoculate seed with EL inoculant.
LESPEDEZA, SHRUB *Lespedeza bicolor/ Lespedeza thunbergii*	Rate Per Acre	Pure Live Seed[3] Per 1000 sq.ft.		J F M A M J J A S O N D	
plants	3'x3'		M-L P C		Provide wildlife food and cover.
LOVEGRASS, WEEPING *Eragrostis curvula*	Rate Per Acre[3]	Pure Live Seed[3] Per 1000 sq.ft.		J F M A M J J A S O N D	
alone	4 lbs	0.1 lb	M-L P C		1,500,000 seed per pound. Quick cover. Drought tolerant. Grows well with Serissa lespedeza on roadbanks.
with other perennials	2 lbs	0.05 lb			
MAIDENCANE *Panicum hemitomon*	Rate Per Acre[3]	Pure Live Seed[3] Per 1000 sq.ft.		J F M A M J J A S O N D	
sprigs	2'x3' spacing		ALL		For very wet sites, May clog channels. May form sod but not invasive. Use along river banks and shorelines.
PANICGRASS, ATLANTIC COASTAL *Panicum amarum var amarulanus*	Rate Per Acre[3]	Pure Live Seed[3] Per 1000 sq.ft.		J F M A M J J A S O N D	
		20 lbs	0.5 lb	P C	Grows well in coastal sand dunes, some areas, and gravel pits. Provides cover for wildlife. Mix with Serissa lespedeza except on sand dunes.
REED CANARY GRASS *Phalaris arundinacea*	Rate Per Acre[3]	Pure Live Seed[3] Per 1000 sq.ft.		J F M A M J J A S O N D	
alone	50 lbs	1.1 lbs	M-L		Grows similar to Tall fescue
with other perennials	30 lbs	0.7 lb	P		
SUNFLOWER, 'AZTEC MAXIMILIAN' *Helianthus maximiliani*	Rate Per Acre[3]	Pure Live Seed[3] Per 1000 sq.ft.		J F M A M J J A S O N D	
alone	10 lbs	0.2 lb	M-L P C		227,000 seed per pound. Mix with Weeping lovegrass or other lowgrowing grasses or legumes.
with other perennials					

[1] Reduce seeding rates by 50% when drilled

[2] PLS is an abbreviation for Pure Live Seed. Refer to Section V.E. of these specifications.

[3] **M-L** represents the Mountain; Blue Ridge; and Ridges and Valleys MLRAs*; **P** represents the Southern Piedmont MLRA* **C** represents Southern Coastal Plain; Sand Hills, Black Lands; and Atlantic Coast Flatwoods MLRAs*

* Refer to Georgia Major Land Resource Areas Map

REQUIREMENT FOR REGULATORY COMPLIANCE

This practice shall be applied immediately to rough graded areas that will be undisturbed for longer than 6 months. This practice or sodding shall be applied immediately to all areas at final grade. Final Stabilization means that all soil disturbing activities at the site have been completed, and that for unpaved areas and areas not covered by permanent structures and areas located outside the waste disposal limits of a landfill cell that has been certified by the EPD for waste disposal, 100% of the soil surfaces is uniformly covered in permanent vegetation with a density of 70% or greater, or landscaped according to the Plan (uniformly covered with landscaping materials in planned landscaped areas), or equivalent permanent stabilization measures.

Permanent vegetation shall consist of, planted trees, shrubs, perennial vines, or a crop of perennial vegetation appropriate for the region, such that within the growing season a 70% coverage by perennial vegetation shall be achieved. Final stabilization applies to each phase of construction. For linear construction projects on land used for agricultural or silvicultural purposes, final stabilization may be accomplished by stabilizing the disturbed land for its agricultural or silvicultural use. Until this standard is satisfied and permanent control measures and facilities are operational, interim stabilization measures and temporary erosion and sedimentation control measures shall not be removed.

CONDITIONS

Appropriate perennial vegetation is used to provide a protective cover for exposed areas including cuts, fills, dams, and other denuded areas.

PLANNING CONSIDERATIONS

1. Use conventional planting methods where possible.
2. When mixed plantings are done during marginal planting periods, companion crops shall be used.
3. No-till planting is effective when planting is done following a summer or winter annual cover crop, Serissa lespedeza planted no-till into stands of rye is an excellent procedure.
4. Block sod provides immediate cover, it is especially effective in controlling erosion adjacent to concrete flumes and other structures. Refer to Specification **Dv4-Disturbed Area Stabilization (With Sodding).**
5. Irrigation should be used when the soil is dry or when summer plantings are done.
6. Low maintenance plants, as well as natives, should be used to ensure long-lasting erosion control.
7. Mowing should not be performed during the peak nesting season (May to September).
8. Wildlife plantings should be included in critical area plantings.

Wildlife Habitat

Commercially available plants beneficial to wildlife species include the following:

Mast Bearing Trees

Beech, Black Cherry, Blackgum, Chestnut, Chinkapin, Hackberry, Hickory, Honey Locust, Native Oak, Persimmon, Sawtooth Oak and Sweetgum.

Fruit trees that produce nuts or fruits are favored by many game species. Hickory provides nuts used mainly by squirrels and bear.

Shrubs and Small Trees

Blueberry, Bicolor Lespedeza, Crabapple, Dogwood, Huckleberry or Native Blueberry, Mountain Laurel, Native Holly, Red Cedar, Red Mulberry, Sumac, Wax Myrtle, Wild Plum and Viburnum.

Grasses, Legumes, Vines and Temporary Cover

Bahiagrass, Bermudagrass, Grass-Legume mixtures, Partridge Pea, Annual Lespedeza, Orchardgrass (for mountains), Browntop Millet (for temporary cover), and Native grapes.

Provides herbaceous cover in clearings for a game bird brood-rearing habitat. Appropriate legumes such as vetches, clovers, and lespedezas may be mixed with grass, but they may die out after a few years.

CONSTRUCTION SPECIFICATIONS

Grading and Shaping

Grading and shaping may not be required where hydraulic seeding and fertilizing equipment is to be used. Vertical banks shall be sloped to enable plant establishment. When conventional seeding and fertilizing are to be done, grade and shape where feasible and practical, so that equipment can be used safely and efficiently during seedbed preparation, seeding, mulching and maintenance of the vegetation. Concentrations of water that will cause excessive soil erosion shall be diverted to a safe outlet. Diversions and other treatment practices shall conform with the appropriate standards and specifications.

Lime and Fertilizer Rates and Analysis

Agricultural lime is required at the rate of 1-2 tons per acre unless soil tests indicate otherwise. Graded areas require lime application. If lime is applied within 6 months of planting permanent perennial vegetation, additional lime is not required. Agricultural lime shall be within the specifications of the GA Department of Agriculture. Lime spread by conventional equipment shall be ground limestone. Ground limestone is fabric or sack material approximately 50" x 100" in size that will pass through a 10-mesh sieve, of which not less than 35% will pass through a 30-mesh sieve and not less than 25% will pass through a 100-mesh sieve. Fast-acting lime spread by hydraulic seeding equipment shall be finely ground limestone, approximately 100% passing a 100-mesh sieve. Quick-acting lime is also commercially available as calcitic or dolomitic limestone. Ground limestone shall contain not less than 85% of the combined calcium and magnesium carbonates. Refer to Georgia Soil Fertility Handbook for lime recommendations. Fertilizer shall be applied according to the rates and analysis listed in **Figure 6-4.1**. Agricultural lime is encouraged because the need for constant watering is reduced and plants have time to establish extensive new roots before hot weather.

Table 6-5.1, Fertilizer Requirements

TYPE OF SPECIES	YEAR	ANALYSIS OR EQUIVALENT N-P-K	RATE	TOP DRESSING RATE
1. Cool Season Grasses	First	6-12-12	1500 lbs./ac.	50-100 lbs./ac. 1/
	Second	6-12-12	1000 lbs./ac.	
	Maintenance	10-10-10	400 lbs./ac.	30 lbs./ac.
2. Cool Season Grasses and Legumes	First	6-12-12	1500 lbs./ac.	0-50 lbs./ac. 1/
	Second	0-10-10	1000 lbs./ac.	—
	Maintenance	0-10-10	1000 lbs./ac.	—
3. Ground Covers	First	10-10-10	1300 lbs./ac. 3/	—
	Second	15-15-15	1300 lbs./ac. 3/	—
	Maintenance	10-10-10	1000 lbs./ac.	—
4. Pine Seedlings	First	20-10-5	400 lbs./ac. or 1 gram/ seedling placed in the planting hole	—
5. Shrub Lespedeza	First	0-10-10	700 lbs./ac.	—
	Maintenance	0-10-10	700 lbs./ac. 4/	—
6. Temporary cover crops seeded alone	First	10-10-10	500 lbs./ac.	30 lbs./ac. 5/
7. Warm Season Grasses	First	6-12-12	1500 lbs./ac.	50-100 lbs./ac. 2/6/
	Second	6-12-12	800 lbs./ac.	50-100 lbs./ac. 2/
	Maintenance	10-10-10	400 lbs./ac.	30 lbs./ac.
8. Warm Season Grasses & Lespedeza	First	6-12-12	1500 lbs./ac.	50 lbs./ac.6/
	Second	0-10-10	1000 lbs./ac.	—
	Maintenance	0-10-10	400 lbs./ac.	—

1/ Apply in spring following seeding.
2/ Apply in split applications when high rates are used.
3/ Apply in 3 split applications.
4/ Apply when plants are pruned.
5/ Apply to grass species only.
6/ Apply when plants grow to a height of 2" to 4".

Table 6-5.3, Durable Shrubs and Ground Covers for Permanent Cover

Ground covers include a wide range of low-growing plants planted together to establish a permanent cover on large areas for the landscape. Ground covers grow slower than grasses, weeds are likely to compete, especially the first year. Maintenance is needed to insure survival. These ground covers will not be used unless proper maintenance is planned. Maintain mulch at 3" thickness until plants provide adequate cover. Fall planting is encouraged because the need for constant watering is reduced and plants have time to establish extensive new roots before hot weather.

COMMON NAME	SCIENTIFIC NAME	MATURE HEIGHT	PLANT SPACING	COMMENT
Abelia	*Abelia grandiflora*	3'-4'	5'	Also a prostrate form 1' high. Sun, semi-shade, Semi evergreen.
Carolina Yellow Jessamine	*Gelsemium sempervirens*	low	3'	Vine. Yellow, trumpetlike flowers. Hardy, one of best vines. Evergreen. Native to GA.
Carpet Blue	*Ajuga reptans*	2"-4"	3'	Blue or white flowers. Evergreen.
Bearberry Cotoneaster	Cotoneaster *dammeri*	2'-4'	5'	White flowers, red fruit. Sun, Evergreen.
Ground Cover Cotoneaster	Cotoneaster *adpressus 'Praecox'*	1'-2'	5'	White flowers, red fruit. Sun, Evergreen.
Rock Cotoneaster	Cotoneaster *horizontalis*	1'-2'	5'	Semi-Evergreen. Sun.
Virginia Creeper	Parthenocissus *quinquefolia*	low	3'	Red in fall. Vine. Deciduous. Native to GA.
Daylily	Hemerocallis spp.	3'-7'	3'	Many flower colors. Full sun. Very hardy.
Compacta Holly	*Ilex cornuta 'Compacta'*	3'-4'	5'	Sun, Semi-shade.
Chinese Holly	*Ilex cornuta 'Rotunda'*	3'-4'	5'	Very durable. Sun, Semi-shade.
Dwarf Burford Holly	*Ilex burfordii 'Nana'*	5'-8'	8'	" "
Dwarf Yaupon Holly	*Ilex vomitoria 'Nana'*	3'-4'	5'	Very durable. Sun Semi-shade.
Repandens Holly	*Ilex crenata 'Repandens'*	2'-3'	5'	Sun, Semi-shade.
Andorra Juniper	Juniperus *horizontalis 'Plumosa compacta'*	2'-3'	5'	Excellent for slopes. Sun.
Andorra Compacta Juniper	Juniperus *horizontalis 'Plumosa compacta'*	1'-2'	5'	More compact than Andorra.
Andorra Compacta Juniper	Juniperus *horizontalis 'Plumosa Compacta'*	1'-2'	5'	More compact than Andorra.
Blue Chip Juniper	Juniperus *horizontalis 'Blue Chip'*	8"-10"	4'	" "
Blue Rug Juniper	Juniperus *horizontalis (Wilton)*	4"-6"	3'	Very low. Sun.
Parsons Juniper	Juniperus *davurica Expansa (Squamata parsoni)*	18"-24"	5'	One of the best, good winter cover.
Pfitzer Juniper	Juniperus *chinensis 'Pfitzerana'*	6'-8'	6'	Needs room.
Prince of Wales Juniper	Juniperus *horizontalis 'Prince of Wales'*	6"-10"	4'	Feathery appearance.
Sargent Juniper	Juniperus *chinensis 'Sargentii'*	1'-2'	5'	Full sun, Needs good drainage. Good winter color.
Shore Juniper	Juniperus *conferta*	2'-3'	5'	Emerald Sea or Blue Pacific cultivars are good.
Linope	*Liriope muscari*	8"-10"	3'	--
Creeping Linope	*Liriope spicata*	10"-12"	1'	Spreads by runners.
Big Leaf Periwinkle	*Vinca major*	12"-15"	4'	Lilac flowers in spring. Semi-shade.
Common Periwinkle	*Vinca minor*	5"-6"	4'	Lavender-blue flowers in spring. Semi-shade.
Cherokee Rose	*Rosa laevigata*	2'	5'	Rampant grower, Not for restricted spaces. State flower.
Memoria Rose	*Rosa wauchuriana*	2'	5'	Rampant grower,
St. Johnswort	Hypericum *calycinum*	8"-12"	3'	Semi-shade.
Anthony Waterer Spirea	Spirea *bumalda*	3'-4'	5'	Sun.
Thunberg Spirea	Spirea *thunbergii*	3'-4'	5'	Sun.

Table 6-5.4, Trees for Erosion Control

SITE	SOIL MATERIAL	COMMON SOILS	PLANTING TREE SPECIES	SPACING	PLANTING DATES[2]
Borrow areas, graded areas, and spoil material	Sandy	Lakeland, Troup	Loblolly Pine (*Pinus taeda*) Longleaf Pine (*Pinus palustris*)	2	M-L, P 1/1- 3/15 C 12/1- 3/1
	Loamy	Orangeburg, Tifton	Loblolly Pine (*Pinus taeda*) Slash Pine (*Pinus elliottii*)	2	M-L, P 12/1- 3/15 C 12/1- 3/1
	Clay	Cecil, Faceville	Slash Pine (*Pinus elliottii*) Loblolly Pine (*Pinus taeda*) Virginia Pine (*Pinus virginiana*)	2	M-L, P 12/1- 3/15 C 12/1- 3/1
Streambanks	--	--	Willows[1] (*Salix spp.*)	2' x 2'	ALL

[1] Other trees and shrubs listed on Table 6-25.3 may be interplanted with the pines for improved wildlife benefits.

[2] **Type of Planting** — Trees Alone; Trees in Combination w/ grasses and/or other plants

Tree Spacing	No. of Trees per Acre
4' x 4'	2,722
6' x 6'	1,210

M-L represents the Mountain; Blue Ridge; and Ridges and Valleys MLRAs*; **P** represents the Southern Piedmont MLRA*; **C** represents Southern Coastal Plain; Sand Hills, Black Lands; and Atlantic Coast Flatwoods MLRAs*

* Refer to Georgia Major Land Resource Areas Map

[4] Fertilization of companion crop is ample for this species.

Seeding

Select grass or grass-legume mixture suitable to the area and season of the year. Seed shall be applied uniformly by hand, cyclone seeder, drill, cultipacker-seeder, or hydraulic seeder (slurry including seed and fertilizer). Drill or cultipacker seeders should normally place seed ¼" to ½" deep. Appropriate depth of planting is ten times the seed diameter. Soil should be "raked" lightly to cover seed with soil if seeded by hand. See **Tables-6-5.3 and 6-5.4** for approved species. Species not listed shall be approved by the State Resource Conservationist of the NRCS before they are used. Plants shall be selected on the basis of species characteristics, site and soil conditions, planned use and maintenance of the area, time of year of planting, method of planting, and the needs and desires of the land user. Some species are adapted to a wide area, while others are limited to a small region. Species may be commercially available or may require collecting in the wild. Collecting plants from the wild should be done only with the permission of the landowner. Transplanting of native species is recommended in many cases. The additional species will provide quick cover and ample soil protection during the period the target perennial species become established. For example, common bermuda volunteers readily in fields planted with Serissa Lespedeza (Sericea) and 27 Tall Fescue. Weeping Lovegrass and Common Bermuda will readily also include annual companion crops. Annual companion crops should be used only when perennial species are not planted during their optimum planting period. A common mixture is Serissa Mix 1 with 20 pounds of Tall Fescue per acre. Care must be taken in selecting companion crops because they can be more competitive than the perennial species for water, nutrients, and growing space. A high seeding rate of the companion crop may prevent the establishment of perennial species. **Ryegrass shall not be used in any seeding mixtures containing perennial species due to its ability to germinate under adverse conditions.**

Seed Quality

The term "pure live seed" is used to express the quality of seed and is not shown on the bags. Pure live seed, PLS, is expressed as a percentage of seeds that are pure and will germinate. Information on percent germination and purity can be found on seed tags. PLS is determined by multiplying the percent of pure seed with the percent of germination, i.e., (PLS = % germination x % purity). The percent of PLS is necessary to determine the amount of seed you need. For example, if the seeding rate is 10 pounds PLS and the bulk seed is 50% PLS (i.e. 70% germination, 80% purity), the bulk seeding rate is: 10 lbs./PLS/acre / 50% PLS = 11.9 lbs/acre. You would need to plant 11.9 lbs/acre to provide 10 lbs/acre of pure live seed.

Seedbed Preparation

Seedbed preparation may not be required where hydraulic seeding and fertilizing equipment is to be used (but is strongly recommended for any seeding process, when possible). When conventional seeding is to be used, seedbed preparation will be done as follows:

Broadcast plantings

1. Tillage, at a min., shall adequately loosen soil to a depth of 4" to 6"; alleviate compaction; incorporate lime and fertilizer; smooth and firm the soil; allow for proper placement of seed, sprigs, or plants; and allow for anchoring of straw or hay mulch if a disk is to be used.
2. Tillage may be done with any suitable equipment.
3. Tillage should be done on the contour where feasible.
4. On slopes too steep for the safe operation of tillage equipment, the soil surface shall be pitted or trenched across the slope with appropriate hand tools to provide two places 6" to 8" apart in which seed may lodge and germinate. Hydraulic seeding may also be used.

Individual Plants

1. Where individual plants are to be set, the soil shall be prepared by excavating holes, opening furrows, or dibble planting.
2. For nursery stock plants, holes shall be large enough to accommodate roots without crowding.
3. Where pine seedlings are to be planted, subsoil under the row 36" deep on the contour 4 to 6 months prior to planting. Subsoiling should be done when the soil is dry.
4. Planting in August or September.

Inoculants

All legume seed shall be inoculated with appropriate nitrogen-fixing bacteria. The inoculant shall be a pure culture prepared specifically for the seed species and used within the date on the container. A moving medium recommended by the manufacturer shall be used to bond the inoculant to the seed. For conventional seeding, use twice the amount of inoculant recommended by the manufacturer. For hydraulic seeding, four times the amount of inoculant recommended by the manufacturer shall be used. All inoculated seed shall be protected from the sun and high temperatures and shall be planted the same day inoculated. No inoculated seed shall remain in the hydroseeder longer than one hour.

Planting

Hydraulic Seeding

Mix the seed (excluding if needed), fertilizer, and wood cellulose or wood pulp fiber mulch with water and apply in a slurry uniformly over the area to be treated. Apply within one hour after the mixture is made.

Conventional Seeding

Seeding will be done on a freshly prepared and firmed seedbed. For broadcast planting, use a cultipacker-seeder, drill, rotary seeder, other mechanical seeder, or hand seeding to distribute the seed uniformly over the area to be treated. Cover the seed lightly with ¼" to½" of soil for small seed and ½" to 1" for large seed when using a cultipacker or other suitable equipment.

*No-Till Seeding

Sd2-F
GSWCC 2016 Edition

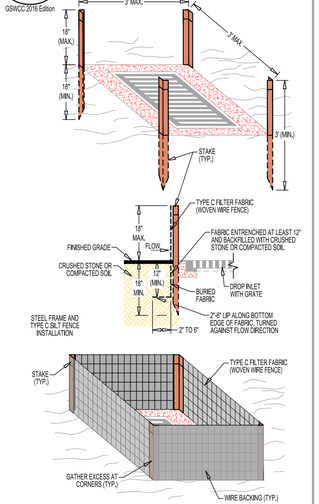

NOTE

1. DESIGNS IN FOR SLOPES NO GREATER THAN 5% (NOT DESIGNED FOR CONCENTRATED FLOWS).
2. THE STEEL POSTS SUPPORTING THE SILT FENCE MATERIAL SHOULD BE SPACED EVENLY AROUND THE PERIMETER OF THE INLET (MAX. OF 3 APART).
3. THE STEEL POSTS SHOULD BE SECURELY DRIVEN AT LEAST 18" DEEP.
4. THE FABRIC SHOULD BE ENTRENCHED AT LEAST 12" AND THEN BACKFILLED WITH CRUSHED STONE OR COMPACTED SOIL.

Figure 6-28.1 - Fabric and Supporting Frame For Inlet Projection

PURPOSE
To prevent sediment from entering a storm drainage systems prior to permanent stabilization of the disturbed area draining to the inlet.

CONDITIONS
All storm drain drop inlets that receive runoff from disturbed areas.

DESIGN CRITERIA
Through testing there are 2 different categories (high retention and high flow) supported. In areas where BMPs are being used on paved surfaces, or safety is a concern, the potentially negative effects of ponding should be taken into account. In such cases, a high flow BMP is preferred. On unpaved areas where ponding will not cause a safety hazard, high retention shall be taken into account. If high retention is not used in this situation a rationale shall be given on the plan and an unpaved application should apply. Sediment traps must be self-draining unless they are otherwise protected in an approved fashion that will not present a safety hazard. The drainage area entering the inlet sediment trap shall be no greater than 1 acre. If runoff may bypass the protected inlet, a temporary dike should be constructed on the down slope side of the structure. Also, a stone filter ring may be used on the up slope side of the inlet to slow runoff and filter larger soil particles. **Refer to FI-Stone Filter Ring.**

CONSTRUCTION SPECIFICATIONS
Filter Fabric with Supporting Frame
This method of inlet protection is applicable where the inlet drains a relatively flat area (slope no greater than 5%) and shall not apply to inlets receiving concentrated flows, such as in street or highway medians. As shown in Figure 6-28.1, Type S silt fence supported by steel posts should be used. The stakes shall be spaced evenly around the perimeter of the inlet a maximum of 3' apart, and securely driven into the ground, approximately 18" deep. The fabric shall be 36" tall and entrenched 12" and backfilled with crushed stone or compacted soil. Fabric and wire shall be securely fastened to the posts, and fabric ends must be overlapped a minimum of 18" or wrapped together around a post to provide a continuous fabric barrier around the inlet.

MAINTENANCE
The trap shall be inspected daily and after each rain, and repairs made as needed. Sediment shall be removed when the sediment has accumulated to one-half the height of the trap. Sediment shall be removed from curb inlet protection immediately. For excavated inlet sediment traps, sediment shall be removed when one-half of the sediment storage capacity has been lost to sediment accumulation. Sod inlet protection shall be maintained as specified in Ds4 - Disturbed Area Stabilization (With Sodding). Sediment shall not be washed into the inlet. It shall be removed from the sediment trap, disposed of and stabilized so that it will not enter the inlet again. When the contributing drainage area has been permanently stabilized, all materials and any sediment shall be removed, and either salvaged or disposed of properly. The disturbed area shall be brought to proper grade, then smoothed and compacted. Appropriately stabilize all disturbed areas around the inlet.

INLET SEDIMENT TRAP (FILTER FABRIC W/ SUPPORTING FRAME) - (Sd2-F)

N.T.S.

Sd1-S
GSWCC 2016 Edition

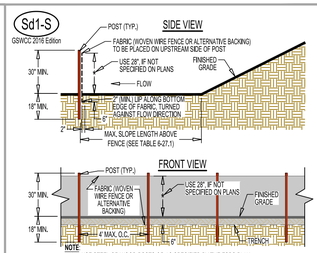

NOTE

1. USE STEEL OR WOOD POSTS OR AS SPECIFIED BY THE ESPC PLAN.
2. HEIGHT (♦) IS TO BE SHOWN ON THE ESPC PLAN. (USE 28", IF NOT SPECIFIED ON PLANS)

Figure 6-27.2

PURPOSE
To minimize and prevent sediment carried by sheet flow from leaving the site and entering natural drainage ways or storm drainage systems by slowing storm water runoff and causing the deposition and/or filtration of sediment at the structure. The barriers retain the soil on the disturbed land until the activities disturbing the land are completed and vegetation is established.

CONDITIONS
Barriers should be installed where runoff can be stored behind the barrier without damaging the submerged area behind the barrier or the structure itself. Sediment barriers shall not be installed across streams, ditches, waterways, or other concentrated flow areas.

DESIGN CRITERIA
Sediment barriers are designed to retain sediment transported by sheet flow from disturbed areas. It is important for the design professional to take into account the profile of the product for use on the site.

Sediment Barriers should also provide a rip-rap splash pad or other outlet protection device for any point where flow may overtop the sediment barrier. Ensure that the maximum height of the barrier at a protected, reinforced outlet does not exceed 1' and that the support spacing does not exceed 4'.

Where all runoff is to be stored behind the sediment barrier (where no storm water disposal system is present), maximum continuous slope length behind a sediment barrier shall not exceed those shown in Table 6-27.1. For longer slope lengths, slope interrupters must be used. The drainage area shall not exceed ¼ acre for every 100' of sediment barrier.

Table 6-27.1 Criteria for Sediment Barrier

Land Slope	Maximum Slope Length Above Fence
Percent	Feet
< 2	100
2 to 5	75
5 to 10	50
10 to 20	25
>20 *	15

*In areas where the slope is greater than 20%, a flat area length of 10' between the toe of slope to the barrier should be provided.

Placement
The type of sediment barrier depends on whether the area is sensitive or non-sensitive. Sensitive areas can be defined as any area that needs additional protection. These areas include, but are not limited to, state waters, wetlands, or any area the design professional designates as sensitive. When using multiple types of sediment barriers on a site in a single run, the barriers must be overlapped 18" or as specified by the design professional. See Figure 6-27.5.

CONSTRUCTION SPECIFICATIONS
Sediment barriers being used as Type S shall have a support spacing of no greater than 4' on center, with each being driven into the ground a minimum of 18".

*As of January 1, 2016, in the existing Georgia Department of Transportation Qualified Products List #36 (QPL- 36), Type C will fall under sensitive applications and be classified as sensitive, Refer to Appendix A-2 and the Equivalent BMP List.

PRACTICE CLASSIFICATIONS
For silt fence Type C, refer to Table 6-27.4.

Type C Silt Fence
Type C fence is 36" wide with wire reinforcement or equivalent. The wire reinforcement is necessary because this fabric allows almost three times the flow rate as Type A silt fence. Type C silt fence shall be used where runoff flows or velocities are particularly high or where slopes exceed a vertical height of 10'. **Type C is classified as sensitive application.**

Installation
Sediment barriers should be installed along the contour. Temporary sediment barriers shall be installed according to the following specifications as shown on the plans or as directed by the design professional. For installation of sensitive barriers, see Figure 6-27.2 and 6-27.5.

Post installation shall start at the center of a low point (if applicable) with the remaining posts spaced no greater than 4' apart for Type S sediment barriers. For post size requirements, see Table 6-27.2, Fasteners for wood posts are listed in Table 6-27.3.

Static Slicing Method
The static slicing machine pulls a narrow blade through the ground to create a slit 12" deep, and simultaneously inserts the silt fence fabric into this slit behind the blade. The blade is designed to slightly disrupt soil upward next to the slit and to minimize horizontal compaction, thereby creating an optimum condition for compacting the soil vertically on both sides of the fabric. Compaction is achieved by rolling a tractor wheel along both sides of the slit in the ground 2 to 4 times to achieve nearly the same or greater compaction as the original undisturbed soil. This vertical compaction reduces the air spaces between soil particles, which minimizes infiltration. Without this compaction, infiltration can saturate the soil, and water may find a pathway under the fence. When a silt fence is holding back several tons of accumulated water and sediment, it needs to be supported by posts that are driven 18" into the soil. Driving in the posts and attaching the fabric to them completes the installation.

Trenching Method
Trenching machines have been used for over 25 years to dig a trench for burying part of the filter fabric underground. Usually the trench is about 2"-6" wide with a 6" excavation. Post setting and fabric installation often precede compaction, which make effective compaction more difficult to achieve. EPA supported an independent technology evaluation (ASCE 2001), which compared 3 progressively better variations of the trenching method with static slicing. The static slicing method performed better than 2 lower performance levels of the trenching method, and was as good as or better than the trenching method's highest performance level. The best trenching method typically required nearly triple the time and effort to achieve results comparable to the static slicing method.

Along all State Waters and other sensitive areas, 2 rows of Sensitive Area(s) Sediment Barrier (Type C Silt Fence) shall be used. The 2 rows of Sensitive Area(s) Sediment Barrier (Type C Silt Fence) shall be placed a minimum of 36" apart.

MAINTENANCE
Sediment shall be removed once it has accumulated to ½ the original height of the barrier. Sediment barriers shall be replaced whenever they have deteriorated to such an extent that the effectiveness of the product is reduced (approximately 6 months) or the height of the product is not maintaining 90% of its properly installed level. Temporary sediment barriers shall remain in place until disturbed areas have been permanently stabilized. All sediment accumulated at the barrier shall be removed and properly disposed of before the barrier is removed.

SENSITIVE AREA(S) SEDIMENT BARRIER (TYPE C SILT FENCE) - (Sd1-S)

N.T.S.

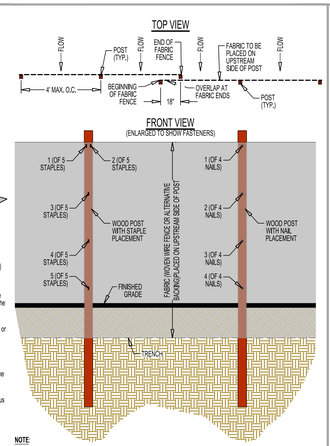

NOTE:

1. THE FABRIC AND WIRE SHALL BE SECURELY FASTENED TO POSTS AND FABRIC ENDS.
2. MUST BE OVERLAPPED A MINIMUM OF 18" OR WRAPPED TOGETHER AROUND A POST TO PROVIDE CONTINUOUS FABRIC BARRIER.

Figure 6-27.5

Table 6-27.2 Post Size

Type	Min. Length	Type of Post	Size of Post
S	4'	Steel	1.15-1.25 lb./ ft. min
		Oak	2"x2"

Table 6-27.3 Fasteners for Wood Posts

Type	Gauge	Crown	Legs	Staples per Post
Wire Staples	17 min.	¾" wide	½" long	5 min.
Type	Gauge	Length	Button Heads	Nails per Post
Nails	14 min.	1"	¾"	4 min.

Note: Filter Fabric may also be attached to the post by wire, cords, and pockets.

Table 6-27.4

	Type C Fabric Fence
Tensile Strength (Lbs. Min.)[1] (ASTM D-4632)	Warp - 260 Fill - 180
Elongation (% Max.) (ASTM D-4632)	40
AOS (Apparent Opening Size) (Max. Sieve Size) (ASTM D-4751)	#30
Flow Rate (Gal/Min/Sq. Ft.) (GDT-87)	70
Ultraviolet Stability[2] (ASTM D-4632 after 300 hours weathering in accordance with ASTM D-4355)	80
Bursting Strength (PSI Min.) (ASTM D-3786 Diaphragm Bursting Strength Tester)	175
Minimum Fabric Width (Inches)	36

[1] Minimum roll average of five specimens.
[2] Percent of required initial minimum tensile strength.

Sd1-NS
GSWCC 2016 Edition

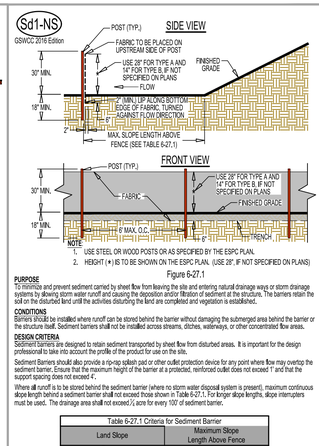

NOTE

1. USE STEEL OR WOOD POSTS OR AS SPECIFIED BY THE ESPC PLAN.
2. HEIGHT (♦) IS TO BE SHOWN ON THE ESPC PLAN. (USE 28", IF NOT SPECIFIED ON PLANS)

Figure 6-27.1

PURPOSE
To minimize and prevent sediment carried by sheet flow from leaving the site and entering natural drainage ways or storm drainage systems by slowing storm water runoff and causing the deposition and/or filtration of sediment at the structure. The barriers retain the soil on the disturbed land until the activities disturbing the land are completed and vegetation is established.

CONDITIONS
Barriers should be installed where runoff can be stored behind the barrier without damaging the submerged area behind the barrier or the structure itself. Sediment barriers shall not be installed across streams, ditches, waterways, or other concentrated flow areas.

DESIGN CRITERIA
Sediment barriers are designed to retain sediment transported by sheet flow from disturbed areas. It is important for the design professional to take into account the profile of the product for use on the site.

Sediment Barriers should also provide a rip-rap splash pad or other outlet protection device for any point where flow may overtop the sediment barrier. Ensure that the maximum height of the barrier at a protected, reinforced outlet does not exceed 1' and that the support spacing does not exceed 4'.

Where all runoff is to be stored behind the sediment barrier (where no storm water disposal system is present), maximum continuous slope length behind a sediment barrier shall not exceed those shown in Table 6-27.1. For longer slope lengths, slope interrupters must be used. The drainage area shall not exceed ¼ acre for every 100' of sediment barrier.

Table 6-27.1 Criteria for Sediment Barrier

Land Slope	Maximum Slope Length Above Fence
Percent	Feet
< 2	100
2 to 5	75
5 to 10	50
10 to 20	25
>20 *	15

*In areas where the slope is greater than 20%, a flat area length of 10' between the toe of slope to the barrier should be provided.

Placement
The type of sediment barrier used on the project is dependent on whether the area is sensitive or non-sensitive. Sensitive areas can be defined as any area that needs additional protection. These areas include, but are not limited to, state waters, wetlands, or any area the design professional designates as sensitive. When using multiple types of sediment barriers on a site in a single run, the barriers must be overlapped 18" or as specified by the design professional. See Figure 6-27.5.

CONSTRUCTION SPECIFICATIONS
Sediment barriers being used as Type NS (Non-sensitive Areas *) shall have a support spacing of no greater than 6' on center, with each being driven into the ground a minimum of 18".

*As of January 1, 2016, in the existing Georgia Department of Transportation Qualified Products List #56 (QPL- 36), Type A or Type B will fall under non-sensitive applications and be classified as non-sensitive, Refer to Appendix A-2 and the Equivalent BMP List.

PRACTICE CLASSIFICATIONS
For silt fence Type A and Type B, refer to Table 6-27.4.

Type A Silt Fence
This 36" wide filter fabric shall be used on dewaterings where the life of the project is greater than or equal to 6 months. **Type A is classified as non-sensitive application.**

Type B Silt Fence
Though only 22" wide, this filter fabric allows the same flow rate as Type A silt fence, Type B silt fence shall be limited to use on minor projects, such as residential home sites or small commercial developments where permanent stabilization will be achieved in less than 6 months. **Type B is classified as non-sensitive application.**

Installation
Sediment barriers should be installed along the contour. Temporary sediment barriers shall be installed according to the following specifications as shown on the plans or as directed by the design professional. For installation of non-sensitive barriers, see Figure 6-27.1 and 6-27.5.

Post installation shall start at the center of a low point (if applicable) with the remaining posts spaced no greater than 6' apart for Type NS sediment barriers. For post size requirements, see Table 6-27.2, Fasteners for wood posts are listed in Table 6-27.3.

Static Slicing Method
The static slicing machine pulls a narrow blade through the ground to create a slit 12" deep, and simultaneously inserts the silt fence fabric into this slit behind the blade. The blade is designed to slightly disrupt soil upward next to the slit and to minimize horizontal compaction, thereby creating an optimum condition for compacting the soil vertically on both sides of the fabric. Compaction is achieved by rolling a tractor wheel along both sides of the slit in the ground 2 to 4 times to achieve nearly the same or greater compaction as the original undisturbed soil. This vertical compaction reduces the air spaces between soil particles, which minimizes infiltration. Without this compaction, infiltration can saturate the soil, and water may find a pathway under the fence. When a silt fence is holding back several tons of accumulated water and sediment, it needs to be supported by posts that are driven 18" into the soil. Driving in the posts and attaching the fabric to them completes the installation.

Trenching Method
Trenching machines have been used for over 25 years to dig a trench for burying part of the filter fabric underground. Usually the trench is about 2"-6" wide with a 6" excavation. Post setting and fabric installation often precede compaction, which make effective compaction more difficult to achieve. EPA supported an independent technology evaluation (ASCE 2001), which compared 3 progressively better variations of the trenching method with static slicing. The static slicing method performed better than 2 lower performance levels of the trenching method, and was as good as or better than the trenching method's highest performance level. The best trenching method typically required nearly triple the time and effort to achieve results comparable to the static slicing method.

Along all State Waters and other sensitive areas, 2 rows of Sensitive Area(s) Sediment Barrier (Type C Silt Fence) shall be used. The 2 rows of Sensitive Area(s) Sediment Barrier (Type C Silt Fence) shall be placed a minimum of 36" apart.

MAINTENANCE
Sediment shall be removed once it has accumulated to ½ the original height of the barrier. Sediment barriers shall be replaced whenever they have deteriorated to such an extent that the effectiveness of the product is reduced (approximately 6 months) or the height of the product is not maintaining 90% of its properly installed level. Temporary sediment barriers shall remain in place until disturbed areas have been permanently stabilized. All sediment accumulated at the barrier shall be removed and properly disposed of before the barrier is removed.

Table 6-27.4

	Type A Fabric Fence	Type B Fabric Fence
Tensile Strength (Lbs. Min.)[1] (ASTM D-4632)	Warp - 120 Fill - 100	Warp - 120 Fill - 100
Elongation (% Max.) (ASTM D-4632)	40	40
AOS (Apparent Opening Size) (Max. Sieve Size) (ASTM D-4751)	#30	#30
Flow Rate (Gal/Min/Sq. Ft.) (GDT-87)	25	25
Ultraviolet Stability[2] (ASTM D-4632 after 300 hours weathering in accordance with ASTM D-4355)	80	80
Bursting Strength (PSI Min.) (ASTM D-3786 Diaphragm Bursting Strength Tester)	175	175
Minimum Fabric Width (Inches)	36	22

[1] Minimum roll average of five specimens.
[2] Percent of required initial minimum tensile strength.

NON-SENSITIVE AREA(S) SEDIMENT BARRIER (TYPE A AND TYPE B SILT FENCE) - (Sd1-NS)

N.T.S.

Tp
GSWCC 2016 Edition

DEFINITION
Stripping off the more fertile top soil, storing it, then spreading it over the disturbed area after completion of construction activities.

PURPOSE
To provide suitable soil medium for vegetative growth on areas where other measures will not produce or maintain a desirable stand.

CONDITIONS
The practice is recommended for sites of 2:1 or flatter slopes where:

1. The texture of the exposed subsoil or parent material is not suitable to produce adequate vegetative growth
2. The soil material is so shallow that the rooting zone is not deep enough to support plants with continuing supplies of moisture and food.
3. The soil to be vegetated contains material toxic to plant growth.

CONSTRUCTION SPECIFICATIONS

MATERIALS
Topsoil should be friable and loamy, free of debris, objectionable weeds, and stones and contain no toxic substances that may be harmful to plant growth. A pH range of 5.0-7.5 is acceptable. Soluble salts shall not exceed 500 ppm.

TESTING
Field exploration should be made to determine whether the quantity and quality of surface soil justifies stripping.

STRIPPING
Stripping should be confined to the immediate construction area.

A 4 to 6 inch stripping depth is common but may vary depending on the particular soil.

TOPSOIL pH
If the pH value is less than 6.0, lime shall be applied and incorporated with the topsoil to adjust the pH to 6.5 or higher. Topsoil containing soluble salts greater than 500 ppm shall not be used.

STOCKPILES
The location of topsoil stockpiles should not obstruct the natural drainage or cause off-site environmental damage.

STABILIZATION
Stockpiles shall be contained by sediment barriers to prevent sedimentation on adjacent areas. Stockpiles shall be stabilized in accordance with specifications **Ds1 and Ds2 - Disturbed Area Stabilization (with Mulching) and (with Temporary Grassing), respectively or Tac-Tackifers.**

SITE PREPARATION
(Where topsoil is to be added)

TOPSOILING
When topsoiling, maintain needed erosion control practices such as diversions, grade stabilization structures, berms, dikes, level spreaders, waterways, sediment basins, etc.

GRADING
Grades on the areas to be topsoiled that have been previously established shall be maintained.

LIMING
Soil tests should be used to determine the pH of the soil. Where the pH of the subsoil is 5.0 or less or composed of heavy days, agricultural limestone shall be spread at the rate of 100 pounds per 1,000 square feet. Lime shall be distributed uniformly over designated areas and worked into the soil in conjunction with tillage operations as described in the mulching specifications.

Bonding - Use one of the following methods to insure bonding of topsoil and subsoil:

1. Tilling. After the areas to be topsoiled have been brought to grade, and immediately prior to dumping and spreading the topsoil, the subgrade shall be loosened by discing or scarifying to a depth of at least 3 inches to permit bonding of the topsoil and subsoil.
2. Tracking. Passing a bulldozer over the entire surface are of the slope to leave horizontal depressions.

APPLYING TOPSOIL

1. Topsoil should be handled only when it is dry enough to work without damaging soil structure.
2. A uniform application of 5 inches (unsettled) is recommended, but may be adjusted at the discretion of the design professional.

Figure 6-37.1 - Fabric and Supporting Frame For Inlet Projection

CUBIC YARDS OF TOPSOIL REQUIRED FOR APPLICATION TO VARIOUS DEPTHS

Depth (inches)	Per 1,000 SF	Per Acre
1	3.1	134
2	6.2	268
3	9.3	403
4	12.4	537
5	15.5	672
6	18.6	806

TOPSOILING - (Tp)

N.T.S.

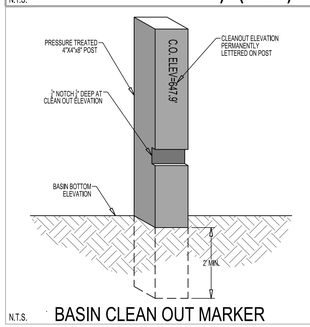

BASIN CLEAN OUT MARKER

N.T.S.

Cd-S
GSWCC 2016 Edition

A = TOE OF UPSTREAM CHECK DAM
B = TOP OF THE DOWNSTREAM CHECK DAM
L = THE DISTANCE SUCH THAT POINTS A AND B ARE OF EQUAL ELEVATION

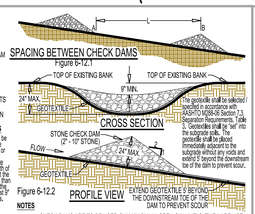

Figure 6-12.2

NOTES

1. CHECK DAMS ARE TO BE USED ONLY IN SMALL OPEN CHANNELS (THEY ARE NOT TO BE USED IN LIVE STREAMS).
2. THE DRAINAGE AREA FOR STONE CHECK DAMS SHALL NOT EXCEED TWO ACRES.
3. THE CENTER OF THE CHECK DAM MUST BE AT LEAST 9" LOWER THAN THE OUTER EDGES.
4. THE DAM HEIGHT SHOULD BE A MAXIMUM OF 2' FROM CENTER TO RIM EDGE.
5. THE SIDE SLOPES OF THE CHECK DAM SHALL NOT EXCEED A 2:1 SLOPE.
6. GEOTEXTILE SHALL BE USED TO PREVENT THE MITIGATION OF SUBGRADE SOIL PARTICLES INTO THE STONES (REFER TO AASHTO M288-06, SECTION 7.3, TABLE 3)

MAINTENANCE
Periodic inspection and required maintenance must be provided. Sediment shall be removed when it reaches a depth of ½ original dam height or below. If ends is to be mowed, check dams shall be removed once adequate vegetation is established. Otherwise check dams may remain in place permanently. After removal, the area beneath the dam shall be seeded and mulched immediately.

STONE CHECK DAMS - (Cd-S)

N.T.S.

St

STORM DRAIN OUTLET PROTECTION (USING RIP-RAP)

PIPE OUTLET TO FLAT AREA – NO WELL DEFINED CHANNEL

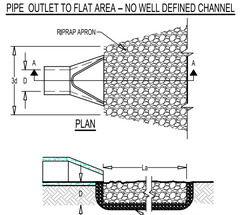

PIPE OUTLET TO WELL DEFINED CHANNEL

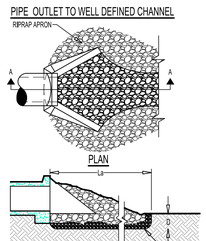

Figure 6-34.3 - Riprap Outlet Protection

NOTES:

1. La IS THE LENGTH OF THE RIP-RAP APRON.
2. D = 1.5 TIMES THE MAXIMUM STONE DIAMETER BUT NOT LESS THAN 6".
3. IN A WELL-DEFINED CHANNEL, EXTEND THE APRON UP THE CHANNEL BANKS TO AN ELEVATION OF 6" ABOVE THE MAXIMUM TAILWATER DEPTH OR TO THE TOP OF THE BANK (WHICHEVER IS LESS).
4. A FILTER BLANKET OR FILTER FABRIC SHOULD BE INSTALLED BETWEEN THE RIPRAP AND SOIL FOUNDATION.

CONSTRUCTION SPECIFICATIONS

1. Ensure that the subgrade for the filter and rip-rap follows the required lines and grades shown in the plan. Compact any fill required in the subgrade to the density of the surrounding undisturbed material. Low areas in the subgrade or undisturbed soil may also be filled by increasing the rip-rap thickness.
2. The rip-rap and gravel filter must conform to the specified grading limits shown on the plans.
3. Geotextile must meet design requirements and be properly protected from punching or tearing during installation. Repair any damage by removing the rip-rap and placing another piece of filter fabric over the damaged area. All connecting joints should overlap a minimum of 1 ft. If the damage is extensive, replace the entire filter fabric.
4. Rip-rap may be placed by equipment, but take care to avoid damaging the filter.
5. The minimum thickness of the rip-rap should be 1.5 times the maximum stones diameter.
6. Construct the apron on zero grade with no overfall at the end. Make the top of the rip-rap at the downstream end level with the receiving area or slightly below it.
7. Ensure that the apron is properly aligned with the receiving stream and preferably straight throughout its length. If a curve is needed to fit site conditions, place it in the upper section of the apron.
8. Immediately after construction, stabilize all disturbed areas with vegetation.
9. Stone quality - Select stone for rip-rap from field stone or quarry stone. The stone should be hard, angular, and highly weather-resistant. The specific Gravity of the individual stones should be at least 2.5.
10. Filter - Install a filter to prevent soil movement through the openings in the rip-rap. The filter should consist of a graded gravel layer or a synthetic filter cloth.

MAINTENANCE
Inspect rip-rap outlet structures after heavy rains to see if any erosion around or below the rip-rap has taken place or if stones have been dislodged. Immediately make all repairs needed to prevent further damage.

STORM DRAIN OUTLET PROTECTION (USING RIP-RAP)

N.T.S.

Ss
GSWCC 2016 Edition

TYPICAL INSTALLATION GUIDELINES FOR ROLLED EROSION CONTROL PRODUCTS (RECP)

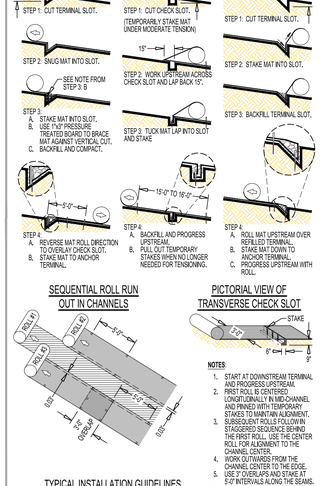

SEQUENTIAL ROLL RUN OUT IN CHANNELS

PICTORIAL VIEW OF TRANSVERSE CHECK SLOT

TYPICAL INSTALLATION GUIDELINES FOR MATTING AND BLANKETS
(Figure 6-10.1)

NOTES

1. START AT DOWNSTREAM TERMINAL AND PROGRESS UPSTREAM.
2. FIRST ROLL IS CENTERED LONGITUDINALLY IN MID-CHANNEL AND PINNED WITH TEMPORARY STAKES TO MAINTAIN ALIGNMENT.
3. SUBSEQUENT ROLLS FOLLOW IN STAGGERED SEQUENCE BEHIND THE FIRST ROLL. USE THE CENTER ROLL FOR ALIGNMENT TO THE CHANNEL CENTER.
4. WORK OUTWARDS FROM THE CHANNEL CENTER TO THE EDGE.
5. USE 3' OVERLAPS AND STAKE AT 5'-0" INTERVALS ALONG THE SEAMS.
6. USE 3' OVERLAPS AND SHINGLE DOWNSTREAM TO CONNECT THE LINING AT THE ROLL ENDS.

CONDITIONS
Slope stabilization can be applied to flat areas or slopes where the erosion hazard is high and slope protection is needed during the establishment of vegetation.

PLANNING CONSIDERATIONS
Care must be taken to choose the type of slope stabilization product that is most appropriate for the specific needs of a project. Two general types of slope stabilization products are discussed within this specification.

Rolled Erosion Control Products (RECP)
A natural fiber blanket with single or double photodegradable or biodegradable nets.

Hydraulic Erosion Control Products (HECP)
HECP shall utilize straw, cotton, wood, or other natural based fibers held together by a soil binding agent that works to stabilize soil particles. Paper mulch should not be used for erosion control.

CRITERIA
Rolled Erosion Control Products (RECPs) and Hydraulic Erosion Control Products (HECPs):

- Installation and stapling of RECPs and application rates for HECPs shall conform to manufacturer's guidelines for application.
- Short-Term RECPs as a minimum shall be used to stabilize concentrated flow areas with a velocity less than 5ft/sec on slopes 3:1 or greater with a height of 10' or greater.

MATERIALS

HECP
Hydraulic erosion control products shall be prepackaged from the manufacturer. Field mixing of performance enhancing additives will not be allowed. Fibrous components should be all natural or biodegradable. Products shall be determined to be non-toxic in accordance with EPA-821-R-03-012.

RECP
Blankets shall be non-toxic to vegetation, seed, or wildlife. Products shall be determined to be non-toxic in accordance with EPA821-R-02-012. At minimum, the plastic or biodegradable netting shall be stitched to the fibrous matrix to maximize strength and provide for ease of handling.

RECPs are categorized as follows:

a. **Short-Term** (functional longevity 12 mo.)
i. Photodegradable
Straw blankets with a top and bottom side photodegradable net. The maximum size of the mesh should be openings of 0.2" x 0.2". The blanket should be sewn together on 1.5" centers with degradable thread. Minimum thickness should be 0.25" and minimum density should be 0.5 lbs per square yard.
ii. Biodegradable
Straw blanket with a top and bottom side biodegradable jute net. The top side net should consist of machine direction strands that are twisted together and then interwoven with cross direction strands (leno weave). The bottom net may be leno weave or otherwise to meet requirements. The approximate size of the mesh should be openings of 0.5" X 1.0". The blanket should be sewn together on 1.5" centers with degradable thread. Minimum thickness should be 0.25" and minimum density should be 0.5 lbs per square yard.

b. **Extended-Term** (functional longevity 24 mo.)
i. Photodegradable
Blankets that consist of 70% straw and 30% coconut with a top and bottom side photodegradable net. The top net should have ultraviolet additives to delay breakdown. The maximum size of the mesh should be openings of 0.65" x 0.65". The blanket should be sewn together on 1.5" centers with degradable thread. Minimum thickness should be 0.35" and minimum density should be 0.6 lbs per square yard.
ii. Biodegradable
Blankets that consist of 70% straw and 30% coconut with a top and bottom side biodegradable jute net. The top side net should consist of machine direction strands that are twisted together and then interwoven with cross direction strands (leno weave). The bottom net may be leno weave or otherwise to meet requirements. The approximate size of the mesh should be openings of 0.5" X 1.0". The blanket should be sewn together on 1.5" centers with degradable thread. Minimum thickness should be 0.25" and minimum density should be 0.65 lbs per square yard.

c. **Long-Term** (functional longevity 36 mo.)
i. Photodegradable
Blankets that consist of 100% coconut with a top and bottom side photodegradable net. Each net should have ultraviolet additives to delay breakdown. The maximum size of the mesh should be openings of 0.65"

Sk

GSWCC 2016 Edition

NOTE:
SKIMMER CONFIGURATION SHOWN IS TYPICAL. THE DESIGNER/ENGINEER MAY SUBMIT AN ALTERNATE SKIMMER DETAIL FOR REVIEW.

SKIMMER PERSPECTIVE

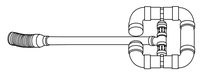

SKIMMER FRONTAL SECTION VIEW

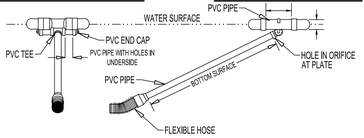

SKIMMER SIDE SECTION VIEW

Figure 6-31.4

TO BE SHOWN ON THE EROSION, SEDIMENTATION AND POLLUTION CONTROL PLAN
WHEN A FLOATING SURFACE SKIMMER IS USED, SHOW THE FOLLOWING INFORMATION ALONG WITH EACH SEDIMENT POND, TRAP OR BASIN BEING USED ON SITE

1. POND TRAP OR BASIN SIZE, LENGTH* (TOP AND BOTTOM), WIDTH* (TOP AND BOTTOM) AND DEPTH =
BASIN SIZE- 35, 632.98 CF

2. TIME TO DRAIN (HRS)= 72 HOURS

SKIMMER SIZE - 4"

3. SKIMMER DIMENSIONS (ORIFICE AND HEAD SIZE) ORIFICE PERCENTAGE - 55%**

4. MANUFACTURER'S NAME FAIRCLOTH SKIMMER

***FEET,**INCHES**

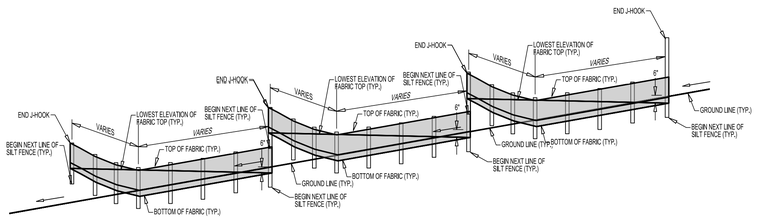

SECTION

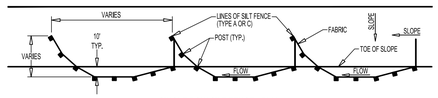

SINGLE ROW SILT FENCE - PLAN

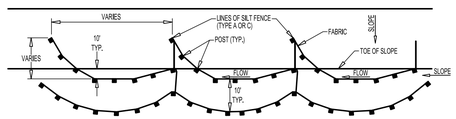

DOUBLE ROW SILT FENCE - PLAN

TYPICAL J HOOK SPACING		
SLOPE PERCENT	TYPE OF SILT FENCE	MIN. SPACING (FT)
1%-2%	TYPE A	100'+/-
2%-3%	TYPE A	50'+/-
3%-4%	TYPE C	50'+/-
4%-5%	TYPE C	25'+/-

NOTE:
1. IF THE GRADE IS BETWEEN 0 AND 1 PERCENT, THE SILT FENCE SHALL BE PLACED ACROSS THE DITCH.
2. TEMPORARY SILT FENCE SHALL NOT BE PLACED WITHIN STATE WATERS.

J-HOOK DETAIL
N.T.S.

NOTE: CONTRACTOR SHALL PROVIDE PHYSICAL BARRIER SUCH AS PLASTIC SHEETING OR TEMPORARY ROOFS ON ALL BUILDING MATERIALS, BUILDING PRODUCTS, CONSTRUCTION WASTES, LANDSCAPE MATERIALS, FERTILIZERS, PESTICIDES, HERBICIDES, DETERGENTS, SANITARY WASTE AND OTHER SUCH MATERIALS IN ORDER TO MINIMIZE EXPOSURE TO PRECIPITATION AND STORMWATER.

Fl-Co

GSWCC 2016 Edition

PURPOSE
To settle suspended sediment, heavy metals and hydrocarbons (TSS) in runoff water from construction sites for water clarification.

CONDITIONS
This standard applies to graded or cleared areas where seedlings may not have a suitable growing season to produce an erosion retardant cover, but can be stabilized with a mulch cover,

Water clarification and the removal of turbidity will usually require the addition of flocculants, polymers, polyacrylamides (PAM), chitosan and other chemicals that cause soil particles to bind together, become heavy and settle to the bottom of a sediment trap, sediment basin or become entrapped in other BMPs. This practice is not intended for application to surface waters of the state. It is intended for application within construction storm water ditches and storm drainages that feed into pre-constructed ponds or basins or other BMPs.

Federal and Local Laws
FlCo applications shall comply with all federal, local laws, rules or regulations governing FlCo. The operator is responsible for securing applicable required permits, if needed. This standard does not contain the text of the federal or local laws governing Flocculants/ Coagulants.

Planning Considerations
Since settling of flocculated soil particles requires very slow moving (still) water, chemicall additives should never be introduced into an outfall BMP where water leaves the property or enters state waters. In all cases where chemicall additives are used to reduce turbidity, it is essential to include a sediment basin or sediment trap unless using a "pump and treat" treatment system.

CRITERIA
Application rates shall conform to manufacturer's guidelines for application. Only anionic forms of FlCo shall be used. Following are examples of FlCo applications within construction storm water ditches or drainageways that feed into sediment basins or other BMPs.
- FlCo Bags or Socs that are installed directly in a ditch, pipe or culvert.
- FlCo treated ditch checks (i.e. fiber rolls, wattles, or compost logs inoculated or used in conjunction with FlCo).
- Granulated Fl-Co treated rock ditch checks.
- Ditch checks with attached FlCo Bags or Socs.
- Addition of granular FlCo directly into a ditch.
- Erosion control blankets and turf reinforcement mats that have been inoculated with a FlCo .
- "Pump and Treat" systems that use mechanical mixing with a chemical treatment of a FlCo.

Operation and Maintenance
Application rates shall conform to manufacturer's guidelines for application. Maintenance shall consist of reapplying FlCo via one of means above when turbidity levels are no longer met or the FlCo is used up. Bricks, bbocks, socks,logs and bags shall be maintained when sediment sediment accumulates on the products.

FLOCCULANTS COAGULANTS - (Fl-Co)

ALPHA SITE SET 06-26-2026

georgia civil
CIVIL ENGINEERING
LANDSCAPE ARCHITECTURE
LAND SURVEYING
311 N. Main St, Ste. 101, Unit C
P.O. Box 896 | Madison, GA 30650
P: 706.342.1104
www.georgiacivil.com

Professional Seal

GEORGIA REGISTERED NO. PE024881 PROFESSIONAL ENGINEER JASON P. BROWN

Project Information

COVINGTON FIRE STATION #23
9155 HIGHWAY 36
COVINGTON, GA 30014
ZONING: CM - CORRIDOR MIXED USE

DRAWING DATE:	5/15/2026
DRAWN BY:	DLD
CHECKED BY:	JPB

REVISIONS

DATE:	DESCRIPTION:
5/15/2026	ADD. COMMENTS

© Copyright 2026 georgia civil, inc.
This document and its reproduction are the property of Georgia Civil, Inc. and may not be reproduced, published, or used in whole or in part without the written consent of Georgia Civil, Inc.

Sheet Title

EROSION, SEDIMENTATION & POLLUTION CONTROL DETAILS

Sheet Number

C-6.7

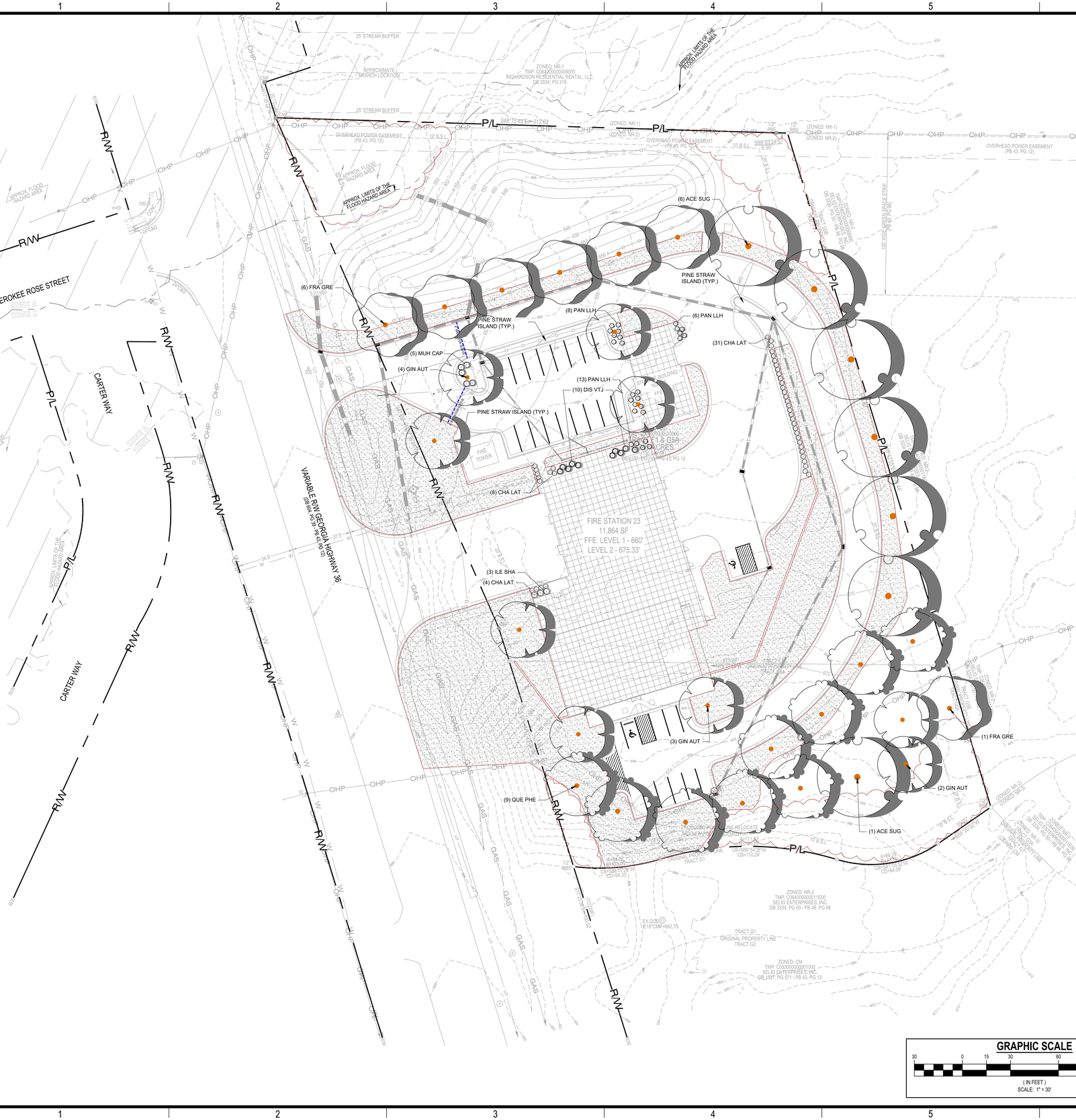

PLANT SCHEDULE

SYMBOL	CODE	QTY	BOTANICAL / COMMON NAME	CONT	CAL	SIZE
TREES						
	ACE STR	6	Acer buergerianum `Streetwise` / Streetwise® Trident Maple	B&B	3" Cal.	
	ILE AME	6	Ilex opaca / American Holly	B&B	4-6` H	
	ILE NEL	9	Ilex x `Nellie R. Stevens` / Nellie R. Stevens Holly	B&B	4-6` H	
	MAG SWE	1	Magnolia virginiana / Sweetbay Magnolia	B&B	2" Cal.	6-8` H

SYMBOL	CODE	QTY	BOTANICAL / COMMON NAME	CONT
SHRUBS				
	CHA LAT	43	Chasmanthium latifolium / Northern Sea Oats	1 Gallon
	DIS VTJ	14	Distylium x `Vintage Jade` / First Editions® Vintage Jade Distylium	3 Gallon
	ILE SHA	3	Ilex glabra `Shamrock` / Shamrock Inkberry Holly	5 Gallon
	MUH CAP	5	Muhlenbergia capillaris / Pink Muhly Grass	1 Gallon
	PAN LLH	27	Panicum virgatum Hameln / Switch Grass	1 Gallon

SYMBOL	CODE	QTY	BOTANICAL / COMMON NAME	CONT	SPACING
GROUND COVERS					
	CYN UUT	38,881 sf	Cynodon x 'Tifton 419' / Tif419 Bermudagrass Sod	Sod	

CITY REQUIREMENTS
SITE AREA: 131,319 SF

REQUIRED LANDSCAPE AREA: 30% (39,395.7 SF)
PROPOSED LANDSCAPE AREA: 38,881 SF MAINTAINED (30%), 73,638 SF OVERALL (56%)

REQUIRED TREE CANOPY COVERAGE: 65,660 SF (50%)
EXISTING TREE CANOPY COVERAGE TO REMAIN: 15,470 SF (12%)
PROPOSED NEW CANOPY COVERAGE: 51,200 SF (39%)
TOTAL TREE CANOPY COVERAGE: 66,670 SF (50.8%)

ALPHA SITE SET 06-26-2026

4" PVC CONDUIT SHOWN FOR IRRIGATION/UTILITY PURPOSES. CONTRACTOR SHALL REVIEW SLEEVING PLAN WITH ALL PARTIES PRIOR TO INSTALLATION TO MAKE ADJUSTMENTS AS NEEDED BASED ON PROJECT REQUIREMENTS.

GRAPHIC SCALE
30 0 15 30 60 120
(IN FEET)
SCALE: 1" = 30'

GA STATE PLANE WEST

OWNER/DEVELOPER
COMPANY: CITY OF COVINGTON
ADDRESS: 11234 ALCOVY RD
COVINGTON, GA 30014
PHONE: 678-342-8790
CONTACT: TRUDY HENRY
EMAIL: TRUDY.HENRY@COVINGTON-NEWTON911.COM

CONTRACTOR
COMPANY: SUNBELT BUILDERS
ADDRESS: 10641 HIGHWAY 36
COVINGTON, GA 30014
CONTACT: MIKE MCCROREY
PHONE: 404-644-2939
EMAIL: MMCCROREY@SUNBELTBUILDERS.COM

SURVEYOR
COMPANY: GEORGIA CIVIL, INC.
ADDRESS: P.O. BOX 896 MADISON, GA 30650 PHONE: 706.342.1104
CONTACT: BRIAN SLATE
EMAIL: BSLATE@GEORGIACIVIL.COM

SITE DESIGNER
COMPANY: GEORGIA CIVIL, INC.
ADDRESS: P.O. BOX 896
MADISON, GA 30650
PHONE: 706.342.1104

JASON P. BROWN
LEVEL II CERTIFIED DESIGN PROFESSIONAL
#53274 - EXP. 05.01.2029

24-HOUR CONTACT
MIKE MCCROREY
404-644-2939

GEORGIA811 www.Georgia811.com
Contact 811 before you dig

Utilities/Services shown are for Contractors' convenience. Items are shown schematically and neither the site design professional nor the owner assumes any responsibility for variances in their actual location. This plan may not show and/or may incorrectly show utilities located on site. Contractor shall be responsible to secure and use the services of a private utility locator firm during the entire course of work and shall pay for said services. Contractor shall locate utilities prior to any disturbance (including field verifying location and depth of utilities that are to be saved and protected). Contractor shall notify the site design professional of any utility conflicts prior to installation of new utilities, grading, etc. The Contractor, at their expense, shall be responsible to repair, replace and/or relocate, as necessary, any utilities damaged, whether shown or not. Abandonment, relocation, etc. of utilities shall be coordinated with the respective utility company.

georgia civil
CIVIL ENGINEERING
LANDSCAPE ARCHITECTURE
LAND SURVEYING
311 N. Main St, Ste. 101, Unit C
P.O. Box 896 | Madison, GA 30650
P: 706.342.1104
www.georgiacivil.com

Professional Seal

GEORGIA REGISTERED NO. PE024861 PROFESSIONAL ENGINEER JASON P. BROWN

Project Information

COVINGTON FIRE STATION #23

9155 HIGHWAY 36
COVINGTON, GA 30014
ZONING: CM - CORRIDOR MIXED USE

DRAWING DATE:	5/15/2026
DRAWN BY:	DLD
CHECKED BY:	JPB

REVISIONS

DATE:	DESCRIPTION:
5/15/2026	ADD. COMMENTS

© Copyright 2026 georgia civil, inc.
This document and its reproduction are the property of Georgia Civil, Inc. and may not be reproduced, published, or used in whole or in part without the written consent of Georgia Civil, Inc.

Sheet Title

LANDSCAPE PLAN

Sheet Number

C-7.0

GENERAL PLANTING NOTES

1. SELECTION:
   A. ALL PLANT MATERIALS TO BE (GEORGIA *1) OR BETTER (GEORGIA FANCY) DEFINED AND SPECIFIED ACCORDING TO GRADES AND STANDARDS FOR NURSERY STOCK PUBLISHED BY THE DEPARTMENT OF AGRICULTURE AND CONSUMER SERVICES DIVISION OF PLANT INDUSTRY UTILIZING THE LATEST UPDATED EDITION.
   B. ALL PLANT MATERIAL SHALL MEET THE MINIMAL SIZE REQUIREMENT AS STATED ON THE PLANT LIST.
   C. THE LANDSCAPE ARCHITECT RESERVES THE RIGHT TO INSPECT AND REJECT PLANTS AT ANY TIME AND AT ANY LOCATION. LANDSCAPE ARCHITECT WILL DECIDE FINAL APPROVAL OF ALL PLANT MATERIAL DELIVERED TO THE PROJECT SITE.
   D. THE LANDSCAPE ARCHITECT MAY MAKE SELECTION OF PLANT MATERIAL PROCURED UNDER THIS PROJECT AT THE PLACE OF CULTIVATION BEFORE THE CONTRACTOR PURCHASES AND PREPARES FOR DELIVERY TO PROJECT SITE. THE CONTRACTOR IS TO RETAIN AND SUBMIT CERTIFICATION TAGS VERIFYING TYPE AND PURITY OF LANDSCAPE MATERIAL.
   E. ALL PLANTS SHALL BE OF SELECTED SPECIMEN QUALITY. UNLESS OTHERWISE NOTED, PLANTS SHALL BE EXCEPTIONALLY DENSE WITH A NATURALISTIC BRANCHING CHARACTER AS INSPECTED AND APPROVED BY THE LANDSCAPE ARCHITECT.
   F. LANDSCAPE CONTRACTOR SHALL REFER TO PLANTING PLAN AND PLANT LIST FOR MATERIAL PROCUREMENT. QUANTITY ESTIMATES ON THE PLANTING PLAN AND PLANT LIST ARE FOR REFERENCE ONLY
   G. CONTRACTOR SHALL FURNISH ALL QUANTITIES NECESSARY TO COMPLETE THE PLANTING AREAS AS SHOWN ON THE DRAWING TO ACCEPTANCE AND SATISFACTION AT THE LANDSCAPE ARCHITECT.
   H. THE CONTRACTOR SHALL REPORT TO THE LANDSCAPE ARCHITECT SHOULD THERE BE CHANGES IN THE PLANTING AREAS ON SITE RESULTING IN SUBSTANTIAL DIFFERENCE IN QUANTITIES AND SPECIES REQUIRED.
   I. WARRANTY: ALL PLANTS SHALL BE WARRANTED TO REMAIN ALIVE AND HEALTHY AND IN VIGOROUSLY THRIVING CONDITION FOR PERIOD OF 1 YEAR FROM DATE OF FINAL ACCEPTANCE.

2. EXECUTION:
   A. THE LANDSCAPE CONTRACTOR SHALL FURNISH ALL MATERIALS AND PERFORM ALL WORK IN ACCORDANCE WITH DRAWINGS, SPECIFICATIONS AND INSTRUCTIONS PROVIDED BY LANDSCAPE ARCHITECT.
   B. CONTRACTOR SHALL PROVIDE ALL EQUIPMENT AS NECESSARY TO EXECUTE AND COMPLETE PROPOSED LANDSCAPE / IRRIGATION INSTALLATION IN A TIMELY MANNER COMPLYING WITH THE SCHEDULED COMPLETION DATE.
   C. WORKMANSHIP AND MATERIALS SHALL BE IN STRICT ACCORDANCE WITH THE INTENTIONS OF THE SPECIFIED DRAWINGS. ALL WORK PERFORMED BY THE CONTRACTOR SHALL BE OF BEST QUALITY AND TO THE SATISFACTION OF THE LANDSCAPE ARCHITECT.
   D. PLANTING PLANS INDICATE DIAGRAMMATIC LOCATION ONLY. SITE ADJUSTMENTS OF PLANTING DESIGN AND RELOCATION OF PLANT MATERIAL INSTALLED PRIOR TO LANDSCAPE ARCHITECT APPROVAL SHALL BE DONE WITHOUT PENALTY OR ADDITIONAL COST TO OWNER.
   E. LANDSCAPE CONTRACTOR SHALL STAKE AND/OR MARK ALL TREE AND PLANT LOCATIONS AT SITE AND NOTIFY LANDSCAPE ARCHITECT FOR APPROVAL PRIOR TO PLANT INSTALLATION.
   F. UTILITIES: THE LANDSCAPE CONTRACTOR SHALL DETERMINE LOCATION OF ALL ABOVE GRADE AND UNDERGROUND UTILITIES PERFORM WORK THAT WILL AVOID DAMAGE TO UTILITIES. THE CONTRACTOR SHALL MAKE GOOD ALL DAMAGED UTILITIES AT NO COST TO OWNER.
   G. DRAINAGE: CONTRACTOR SHALL CONDUCT PERCOLATION TEST IN AREAS TO BE PLANTED: NOTIFY LANDSCAPE ARCHITECT OF ANY POOR DRAINAGE PROVIDE SUPPLEMENTAL PIT DRAINAGE AS REQUIRED TO ENSURE HEALTHY PLANT MATERIALS (SEE SPECIFICATIONS FOR DETAILS)
   IF DRAINAGE IS NOT SUFFICIENT NOTIFY LANDSCAPE ARCHITECT BEFORE INSTALLING THE PLANTS. OTHERWISE CONTRACTOR SHALL BE TOTALLY RESPONSIBLE FOR THE GUARANTEE AND LIVABILITY OF THE PLANT.

3. GENERAL PLANTING:
   A. THE CONTRACTOR'S FIELD SUPERVISOR SHALL ACCOMPANY LANDSCAPE ARCHITECT ON ALL PLANT TAGGING AND SITE VISITS.
   B. CONTRACTOR SHALL PLACE 2" DEPTH OF AGED MUSHROOM COMPOST IN ALL PLANTING BEDS THAT ARE WELL DRAINED. MUSHROOM COMPOST SHALL THEN BE THOROUGHLY TILLED INTO EXISTING SOIL TO A DEPTH OF 10"-12" PRIOR TO PLANTING.
   C. PLACE PLANTS UPRIGHT AND TURNED SO THAT THE MOST ATTRACTIVE SIDE VIEWED.
   D. PROVIDE 1" THICK MULCH (MEASURED AFTER WATERING IN) AT ALL PLANTS AND PLANTING BEDS. MULCH SHALL BE DOUBLE SHREDDED OR FINE HARDWOOD UNLESS OTHERWISE NOTED ON THE PLANS OR DETAILS.
   E. PROVIDE A CLEAN SHARP EDGING OF LANDSCAPE BEDS ADJACENT TO LAWN AREAS UNLESS OTHERWISE NOTED.
   F. CONTRACTOR SHALL BE RESPONSIBLE FOR "ROLLING" ALL SOD THAT IS INSTALLED (ON THE DAY THE SOD IS INSTALLED). HOWEVER, NO SOD SHALL BE LAID WHERE THE GRADE IS NOT CORRECT.

4. TREE PLANTING:
   A. REMOVE FIRST 8-10" OF WIRE BASKET FROM ROOTBALLS. IF REMOVAL WILL RESULT IN ROOTBALL INJURY, CUT AND REMOVE WIRES ONCE IN HOLE TO ALLOW FOR ROOT EXPANSION.
   B. MULCH SAUCERS TO BE 8' (MIN.) DIAMETER FOR ALL TREES NOT INCLUDED W/I A MULCH BED.
   C. STAKING AND GUYING DETAILS SHOWN ON THIS SHEET ARE FOR REFERENCE ONLY. THE CONTRACTOR IS RESPONSIBLE TO ADAPT STAKING AND GUYING METHOD ACCORDING TO SITE CONDITIONS.
   D. THE CONTRACTOR IS RESPONSIBLE FOR ADJUSTING THE STAKING AND GUYING PERIODICALLY AS NECESSARY OR AS INSTRUCTED BY LANDSCAPE ARCHITECT. THE CONTRACTOR SHALL MAINTAIN PLANT MATERIAL IN AN UPRIGHT POSITION AT ALL TIMES DURING THE CONTRACT PERIOD.
   E. STAKING AND GUYING OF TREES SHALL BE FOR THE PURPOSE OF ESTABLISHMENT ONLY. STAKING AND GUYING DETAILS ARE NOT DESIGNED OR ENGINEERED TO WITHSTAND STRONG WIND OR WINDSTORM CONDITIONS.
   F. IF CONTRACTOR SEES ANY SITUATION ON THE SITE WHERE A TREE IS TO BE STAKED WITH ARBORTIES, BUT IT APPEARS TO PRESENT A SAFETY HAZARD TO RESIDENCE OF THE PROPERTY, THEIR CHILDREN OR THEIR GUEST, THE TREE SHALL NOT BE STAKED AND LANDSCAPE ARCHITECT SHALL BE NOTIFIED.
   G. SPECIMEN TRANSPLANTED TREE PROTECTION IS THE OWNER'S RESPONSIBILITY.
   H. PROPER DRAINAGE FROM ROOTBALL IS THE RESPONSIBILITY OF THE CONTRACTOR
   I. USE ARBORGUARD WEBBING TO SECURE PLANT. SPACE STAKES EQUALLY AT 120° ANGLES AROUND TREE
   J. NYLON WEBBING SHOULD BE SECURED IN SUCH A WAY AS TO ALLOW SOME MOVEMENT OF TREE.
   K. PLANT TREE 2" ABOVE FINISHED GRADE IF MIXING SOIL TYPES, OTHERWISE PLANT AT FINISHED GRADE

5. PRUNING AND MAINTENANCE:
   A. PRUNING SHALL BE LIMITED TO THE MINIMUM NECESSARY TO REMOVE DEAD OR INJURED TWIGS AND BRANCHES AND TO COMPENSATE FOR THE LOSS OF ROOTS AS A RESULT OF TRANSPLANTING OPERATION AND TO MAINTAIN SAFETY IN VEHICULAR AREAS.
   B. PRUNING SHALL BE DONE IN SUCH A MANNER AS TO NOT CHANGE THE NATURAL HABIT OR SHAPE OF THE PLANT. ALL CUTS SHALL BE MADE FLUSH, LEAVING NO STUBS ACCORDING TO A.N.A STANDARDS.
   C. THE LANDSCAPE ARCHITECT SHALL BE THE SOLE PARTY TO APPROVE ALL APPROPRIATE PRUNING.
   D. MAINTENANCE WORK AS DESCRIBED IN THE SPECIFICATIONS SHALL BE PERFORMED TO THE SATISFACTION OF THE LANDSCAPE ARCHITECT AND UNTIL DATE OF THE FINAL ACCEPTANCE BY OWNER AND LANDSCAPE ARCHITECT.

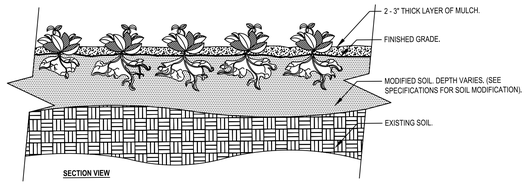

SECTION VIEW

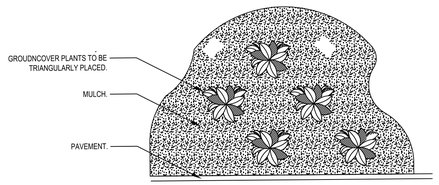

PLAN

Notes:
1- SEE PLANTING LEGEND FOR GROUNDCOVER SPECIES , SIZE AND SPACING DIMENSION.
2- SMALL ROOTS (¼" OR LESS) THAT GROW AROUND, UP, OR DOWN THE ROOT BALL PERIPHERY ARE CONSIDERED A NORMAL CONDITION IN CONTAINER PRODUCTION AND ARE ACCEPTABLE HOWEVER THEY SHOULD BE ELIMINATED AT THE TIME OF PLANTING. ROOTS ON THE PERIPHERY CAN BE REMOVED AT THE TIME OF PLANTING. (SEE ROOT BALL SHAVING CONTAINER DETAIL)
3- SETTLE SOIL AROUND ROOT BALL OF EACH GROUNDCOVER PRIOR TO MULCHING.

1 GROUNDCOVER
C-7.2 SCALE: NTS

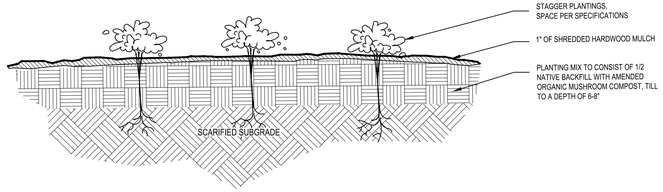

3 TYPICAL PLANTING DETAIL - CONTAINER OR PLUG
C-7.2 SCALE: NTS

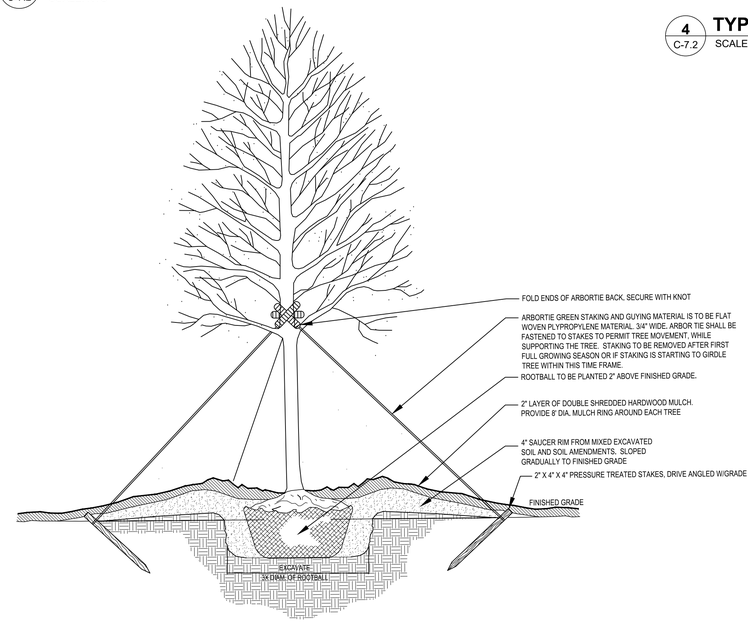

5 TYPICAL TREE PLANTING DETAIL - BALL AND BURLAP
C-7.2 SCALE: NTS

ACCEPTABLE

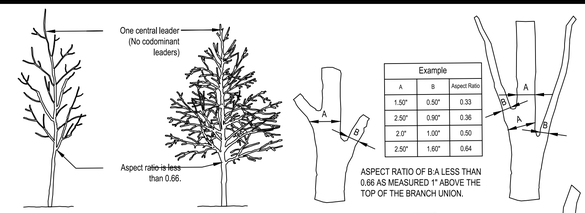

Example		
A	B	Aspect Ratio
1.50"	0.50"	0.33
2.50"	0.90"	0.36
2.0"	1.00"	0.50
2.50"	1.60"	0.64

ASPECT RATIO OF B:A LESS THAN 0.66 AS MEASURED 1" ABOVE THE TOP OF THE BRANCH UNION.

REJECTABLE

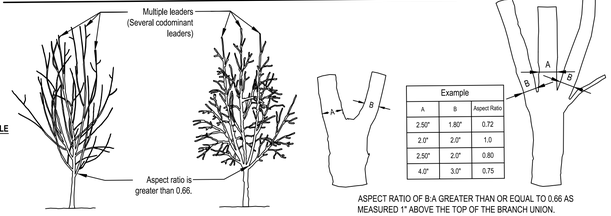

Example		
A	B	Aspect Ratio
2.50"	1.80"	0.72
2.0"	2.0"	1.0
2.50"	2.0"	0.80
4.0"	3.0"	0.75

ASPECT RATIO OF B:A GREATER THAN OR EQUAL TO 0.66 AS MEASURED 1" ABOVE THE TOP OF THE BRANCH UNION.

NOTES:
1- ASPECT RATIO SHALL BE LESS THAN 0.66 ON ALL BRANCH UNIONS. ASPECT RATIO IS THE DIAMETER OF BRANCH (B) DIVIDED BY THE DIAMETER OF THE TRUNK (A) AS MEASURED 1" ABOVE THE TOP OF THE BRANCH UNION.
2- ANY TREE NOT MEETING THE CROWN OBSERVATIONS DETAIL MAY BE REJECTED.

2 CROWN OBSERVATIONS - HIGH BRANCHED
C-7.2 SCALE: NTS

ALPHA SITE SET 06-26-2026

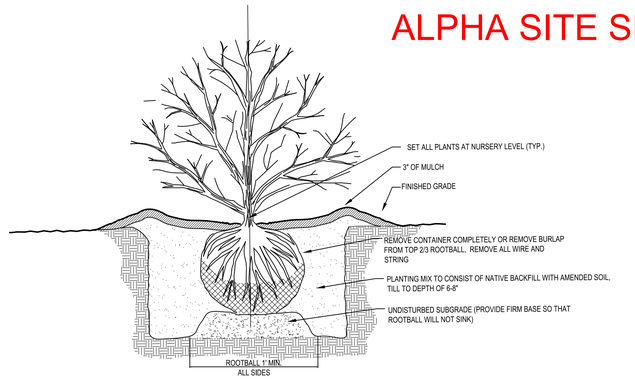

4 TYPICAL SHRUB PLANTING DETAIL - BALL AND BURLAP
C-7.2 SCALE: NTS

SOD LAYOUT AND PREPARATION

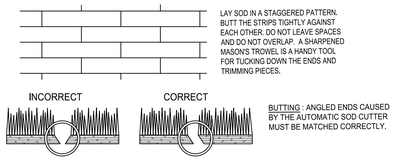

DIRECTIONS FOR INITIAL MAINTENANCE

Step 1. ROLL SOD IMMEDIATELY TO ACHIEVE FIRM CONTACT WITH THE SOIL

Step 2. WATER TO A DEPTH OF 4" AS NEEDED. WATER WELL AS SOON AS THE SOD IS LAID.

Step 3. MOW WHEN THE SOD IS ESTABLISHED – IN 2-3 WEEKS. SET THE MOWER HIGH (2"-3").

APPEARANCE OF GOOD SOD

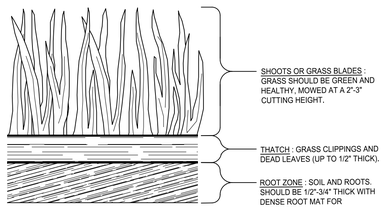

5 SOD MAINTENANCE AND INSTALLATION
C-7.2 SCALE: NTS

4" PVC CONDUIT SHOWN FOR IRRIGATION/UTILITY PURPOSES. CONTRACTOR SHALL REVIEW SLEEVING PLAN WITH ALL PARTIES PRIOR TO INSTALLATION TO MAKE ADJUSTMENTS AS NEEDED BASED ON PROJECT REQUIREMENTS.

OWNER/DEVELOPER
COMPANY: CITY OF COVINGTON
ADDRESS: 11234 ALCOVY RD
COVINGTON, GA 30014
PHONE: 678-342-8790
CONTACT: TRUDY HENRY
EMAIL:
TRUDY.HENRY@COVINGTON-NEWTON911.COM

CONTRACTOR
COMPANY: SUNBELT BUILDERS
ADDRESS: 10641 HIGHWAY 36
COVINGTON, GA 30014
CONTACT: MIKE MCCROREY
PHONE: 404-644-2939
EMAIL: MMCCROREY@SUNBELTBUILDERS.COM

SURVEYOR
COMPANY: GEORGIA CIVIL, INC.
ADDRESS: P.O. BOX 896 MADISON, GA 30650 PHONE: 706.342.1104
CONTACT: BRIAN SLATE
EMAIL: BSLATE@GEORGIACIVIL.COM

SITE DESIGNER
COMPANY: GEORGIA CIVIL, INC.
ADDRESS: P.O. BOX 896
MADISON, GA 30650
PHONE: 706.342.1104

JASON P. BROWN
LEVEL II CERTIFIED DESIGN PROFESSIONAL
#53274 - EXP. 05.01.2029

24-HOUR CONTACT
MIKE MCCROREY
404-644-2939

GEORGIA 811 www.Georgia811.com
Contact 811 before you dig

Utilities/Services shown are for Contractors' convenience. Items are shown schematically and neither the site design professional nor the owner assumes any responsibility for variances in their actual location. This plan may not show and/or may incorrectly show utilities located on site. Contractor shall be responsible to secure and use the services of a private utility locator firm during the entire course of work and shall pay for said services. Contractor shall locate utilities prior to any disturbance (including field verifying location and depth of utilities that are to be saved and protected). Contractor shall notify the site design professional of any utility conflicts prior to installation of new utilities, grading, etc. The Contractor, at their expense, shall be responsible to repair, replace and/or relocate, as necessary, any utilities damaged, whether shown or not. Abandonment, relocation, etc, of utilities shall be coordinated with the respective utility company.

georgia civil
CIVIL ENGINEERING
LANDSCAPE ARCHITECTURE
LAND SURVEYING
311 N. Main St, Ste. 101, Unit C
P.O. Box 896 | Madison, GA 30650
P: 706.342.1104
www.georgiacivil.com

Professional Seal

GEORGIA REGISTERED NO. PE024855 PROFESSIONAL ENGINEER JASON P. BROWN

Project Information

COVINGTON FIRE STATION #23

9155 HIGHWAY 36
COVINGTON, GA 30014
ZONING: CM - CORRIDOR MIXED USE

DRAWING DATE:	5/15/2026
DRAWN BY:	DLD
CHECKED BY:	JPB

REVISIONS

DATE:	DESCRIPTION:
5/15/2026	ADD. COMMENTS

© Copyright 2026 georgia civil, inc.
This document and its reproduction are the property of Georgia Civil, Inc, and may not be reproduced, published, or used in whole or in part without the written consent of Georgia Civil, Inc.

Sheet Title

LANDSCAPE DETAILS

Sheet Number

C-7.1

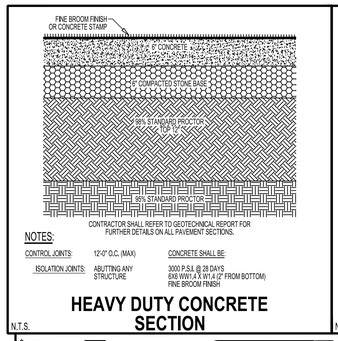

HEAVY DUTY CONCRETE SECTION

N.T.S.

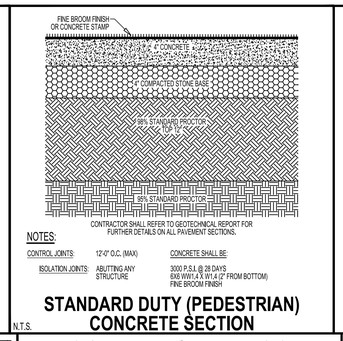

STANDARD DUTY (PEDESTRIAN) CONCRETE SECTION

N.T.S.

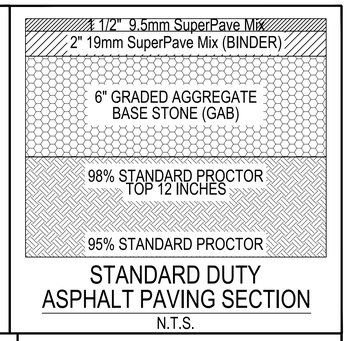

STANDARD DUTY ASPHALT PAVING SECTION

N.T.S.

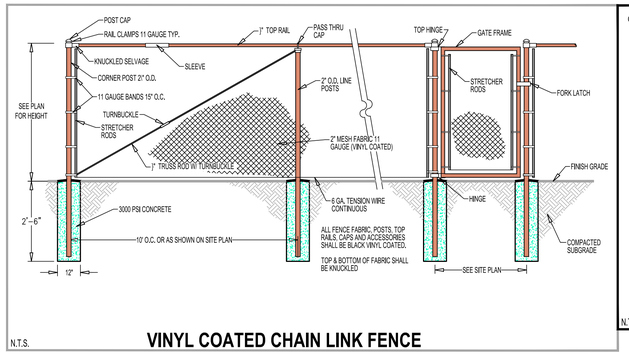

N.T.S.

VINYL COATED CHAIN LINK FENCE

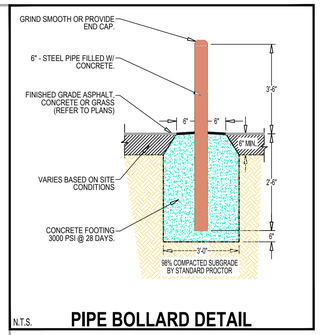

N.T.S.

PIPE BOLLARD DETAIL

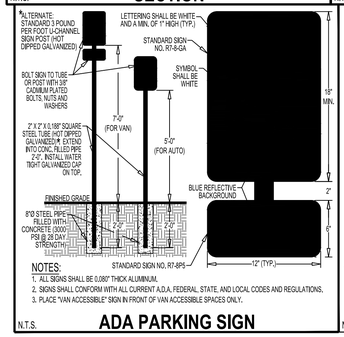

N.T.S.

ADA PARKING SIGN

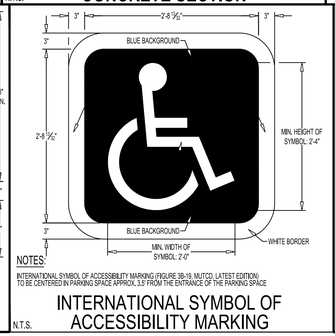

N.T.S.

INTERNATIONAL SYMBOL OF ACCESSIBILITY MARKING

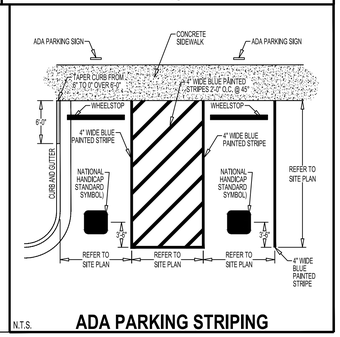

N.T.S.

ADA PARKING STRIPING

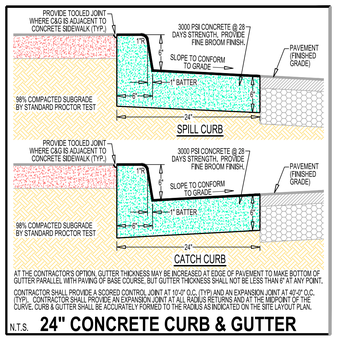

N.T.S.

24" CONCRETE CURB & GUTTER

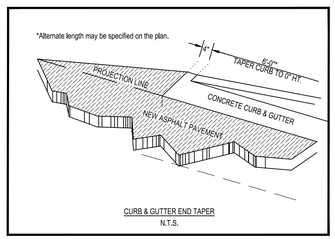

CURB & GUTTER END TAPER

N.T.S.

ALPHA SITE SET 06-26-2026

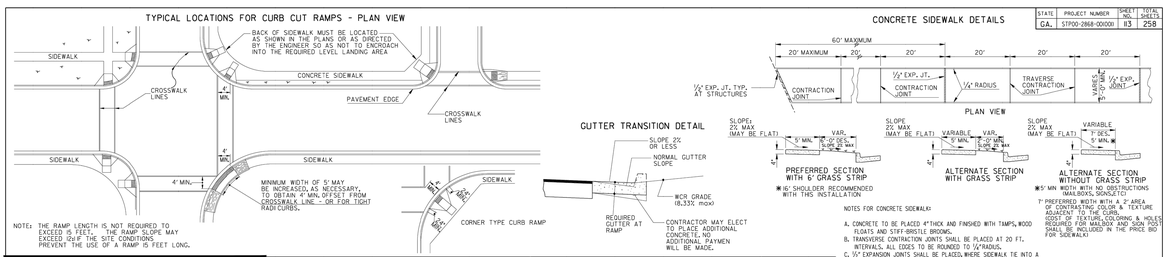

OWNER/DEVELOPER

COMPANY: CITY OF COVINGTON
ADDRESS: 11234 ALCOVY RD
COVINGTON, GA 30014
PHONE: 678-342-8790
CONTACT: TRUDY HENRY
EMAIL: TRUDY.HENRY@COVINGTON-NEWTON911.COM

CONTRACTOR

COMPANY: SUNBELT BUILDERS
ADDRESS: 10641 HIGHWAY 36
COVINGTON, GA 30014
CONTACT: MIKE MCCROREY
PHONE: 404-644-2939
EMAIL: MMCCROREY@SUNBELTBUILDERS.COM

SURVEYOR

COMPANY: GEORGIA CIVIL, INC.
ADDRESS: P.O. BOX 896 MADISON, GA 30650 PHONE: 706.342.1104
CONTACT: BRIAN SLATE
EMAIL: BSLATE@GEORGIACIVIL.COM

SITE DESIGNER

COMPANY: GEORGIA CIVIL, INC.
ADDRESS: P.O. BOX 896
MADISON, GA 30650
PHONE: 706.342.1104

JASON P. BROWN
LEVEL II CERTIFIED DESIGN PROFESSIONAL
#53274 - EXP. 05.01.2029

24-HOUR CONTACT
MIKE MCCROREY
404-644-2939

GEORGIA811 www.Georgia811.com
Contact 811 before you dig

Utilities/Services shown are for Contractors' convenience. Items are shown schematically and neither the site design professional nor the owner assumes any responsibility for variances in their actual location. This plan may not show and/or may incorrectly show utilities located on site. Contractor shall be responsible to secure and use the services of a private utility locator firm during the entire course of work and shall pay for said services. Contractor shall locate utilities prior to any disturbance (including field verifying location and depth of utilities that are to be saved and protected). Contractor shall notify the site design professional of any utility conflicts prior to installation of new utilities, grading, etc. The Contractor, at their expense, shall be responsible to repair, replace and/or relocate, as necessary, any utilities damaged, whether shown or not. Abandonment, relocation, etc. of utilities shall be coordinated with the respective utility company.

georgia civil
CIVIL ENGINEERING
LANDSCAPE ARCHITECTURE
LAND SURVEYING
311 N. Main St, Ste. 101, Unit C
P.O. Box 896 | Madison, GA 30650
P: 706.342.1104
www.georgiacivil.com

Professional Seal

GEORGIA REGISTERED NO. PE024857 PROFESSIONAL ENGINEER JASON P. BROWN

Project Information

COVINGTON FIRE STATION #23

9155 HIGHWAY 36
COVINGTON, GA 30014
ZONING: CM - CORRIDOR MIXED USE

DRAWING DATE: 5/15/2026
DRAWN BY: DLD
CHECKED BY: JPB

REVISIONS

DATE:	DESCRIPTION:
5/15/2026	ADD. COMMENTS

© Copyright 2026 georgia civil, inc.
This document and its reproduction are the property of Georgia Civil, Inc. and may not be reproduced, published, or used in whole or in part without the written consent of Georgia Civil, Inc.

Sheet Title

SITE DETAILS

Sheet Number

C-8.0