


TOPSOIL NOTES:

1. CONTRACTOR SHALL STOCKPILE TOPSOIL AS DIRECTED. CONTRACTOR SHALL ENSURE AN ADEQUATE QUANTITY OF ONSITE TOPSOIL, AS DETERMINED BY THE GENERAL NOTES AND SPECIFICATIONS, IS PRESERVED, THEN EVENLY SPREAD AND TILLED ACROSS ALL LANDSCAPING AREAS, INCLUDING PLANTING BEDS.
2. CONTRACTOR SHALL INFORM THE PROJECT ENGINEER OR LANDSCAPE ARCHITECT DURING THE STRIPPING PHASE OF THE PROJECT IF THE AVAILABLE TOPSOIL IS INSUFFICIENT FOR THE LANDSCAPING AREAS. CONTRACTOR SHALL NOT WASTE TOPSOIL ON SLOPES OR NON-STRUCTURAL AREAS UNTIL IT IS CONFIRMED THAT SUFFICIENT QUANTITIES OF ONSITE TOPSOIL ARE RESERVED FOR USE IN SITE LANDSCAPING.



georgia civil
 CIVIL ENGINEERING
 LANDSCAPE ARCHITECTURE
 LAND SURVEYING
 311 N. Main St. Ste. 101, Unit C
 P.O. Box 896 | Madison, GA 30650
 P: 706.342.1104
 www.georgiacivil.com



PARKING ADD. & COURTYARD RENOVATION
 1091 CONFEDERATE RD
 MADISON, GA 30650
 ZONING: R1

OWNER/DEVELOPER
 COMPANY: MADISON METHODIST CHURCH INC.
 ADDRESS: 1091 CONFEDERATE RD
 MADISON, GA 30650
 PHONE: (706) 521-0017
 CONTACT: MATTHEW MITCHELL
 EMAIL: MATTHEW@MADISONMNC.NET

CONTRACTOR
 COMPANY: SUNBELT BUILDERS
 ADDRESS: 10641 HIGHWAY 36
 COWINGTON, GA 30014
 CONTACT: MIKE MCCROREY JR.
 PHONE: 770.786.3031
 EMAIL: MMCCROREY@SUNBELTBUILDERS.COM

SURVEYOR
 COMPANY: GEORGIA CIVIL, INC.
 ADDRESS: P.O. BOX 896 MADISON, GA 30650
 PHONE: 706.342.1104
 CONTACT: BRIAN SLATE
 EMAIL: BSLATE@GEORGIA CIVIL.COM

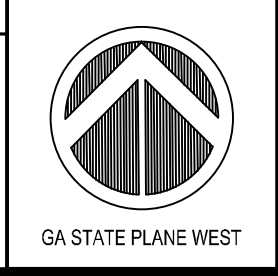
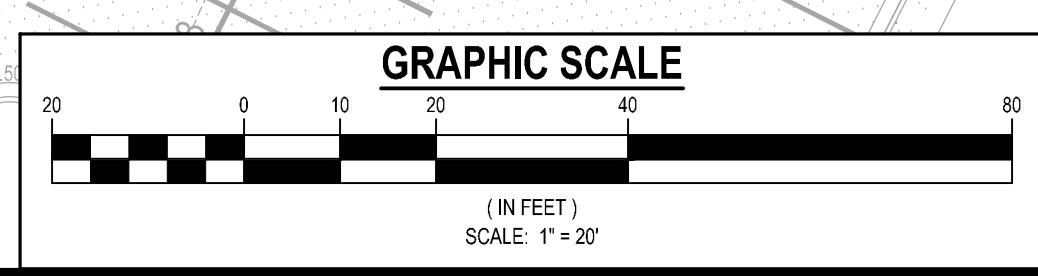
SITE DESIGNER
 COMPANY: GEORGIA CIVIL, INC.
 ADDRESS: P.O. BOX 896
 MADISON, GA 30650
 PHONE: 706.342.1104

JASON P. BROWN
 LEVEL II CERTIFIED
 DESIGN PROFESSIONAL
 #53274 - EXP. 05.01.2026

24-HOUR CONTACT
 JASON BROWN
 (770) 713-9972



Utilities shown are for Contractor's convenience. Items are shown schematically and neither the site design professional nor the owner assumes any responsibility for accuracy in their actual location. This plan may not show and/or may incorrectly show utilities located on site. Contractor shall be responsible to locate and use the services of a private utility locator firm during the entire course of work and shall pay for said services. Contractor shall locate utilities prior to any excavation including field verifying location and depth of utilities that are to be saved and protected. Contractor shall verify the site design professional of any utility conflicts prior to installation of new utilities, grading, etc. The Contractor, at their expense, shall be responsible to report, replace and/or indicate, as necessary, any utilities (camping, whether shown or not, abandonment, relocation, etc.) of utilities shall be coordinated with the respective utility company.



DRAWING DATE:	2/11/2026
DRAWN BY:	DLD
CHECKED BY:	JPB
REVISIONS	
DATE:	DESCRIPTION:

© Copyright 2025 georgia civil, inc.
 This document and its reproduction are the property of Georgia Civil, Inc. and may not be reproduced, published, or used in whole or in part without the written consent of Georgia Civil, Inc.

GRADING PLAN
 Sheet Number
C-3.0